



Appendix B8
Traffic Signs and
Road Markings



BUSCONNECTS DUBLIN CORE BUS CORRIDORS INFRASTRUCTURE WORKS

KIMMAGE TO CITY CENTRE CORE BUS CORRIDOR SCHEME

TRAFFIC SIGNS & ROAD MARKINGS

DRAWING SERIES NUMBER(S)	DRAWING SERIES DESCRIPTION
BCIDD-ROT-TSM_IX-0011_XX_00-DR-CR-0001	KIMMAGE TO CITY CENTRE CORE BUS CORRIDOR SCHEME. TRAFFIC ROAD SIGNS & MARKINGS. COVER SHEET
BCIDD-ROT-TSM_KP-0011_XX_00-DR-CR-0001	KIMMAGE TO CITY CENTRE CORE BUS CORRIDOR SCHEME. TRAFFIC ROAD SIGNS & MARKINGS. KEY PLAN
BCIDD-ROT-TSM_GA-0011_XX_00-DR-CR-0001 to 0014	KIMMAGE TO CITY CENTRE CORE BUS CORRIDOR SCHEME. TRAFFIC ROAD SIGNS & MARKINGS. DRAWINGS.

\\wddubp1u2019191719117-02_WIP08 MODELS01 CAD01 DWG03 STG 3 - STATUTORY PROCESS (M)01 PLANNING11 KIMMAGECOVER SHEETSBCIDD-ROT-TSM_IX-0011_XX_00-DR-CR-0001.dwg

Disclaimer

a. © National Transport Authority (NTA) 2022. This drawing is confidential and the copyright in it is owned by NTA. This drawing must not be either loaned, copied or otherwise reproduced in whole or in part or used for any purpose without the prior permission of NTA.

b. This drawing is to be used for the design element identified in the titleblock. Other information shown is to be considered indicative only. The drawing is to be read in conjunction with all other relevant design drawings.

c. O.S. data used for plans are printed under © Ordnance Survey Ireland Government of Ireland. All rights reserved. Licence Number 2022/OSI_NMA_180 National Transport Authority. All elevations are in metres and relate to OSI Geoid Model (OSGM15) Mean Head. All Co-ordinates are in Irish Transverse Mercator Grid (ITM) as defined by OSI active local GPS station.

d. Information concerning the position of apparatus shown on this drawing is based on drawings supplied by the utility owners and/or the utility works contractor, whilst every care has been taken in the preparation of this drawing, positions should be taken as approximate and are intended for general guidance only and no representation is made by the NTA as to the accuracy, completeness, sufficiency or otherwise of this drawing and the position of the apparatus. The information contained herein does not purport to be comprehensive or final as the apparatus is subject to being altered and/or superceded. Recipients should not rely on this information. Any liabilities are hereby expressly disclaimed.

e. The information contained herein has been provided by the NTA but does not purport to be comprehensive or final. Recipients should not rely on the information. Neither the NTA nor any of its directors, officers, employees, agents, stakeholders or advisers make any representation or warranty as to, or accept any liability or responsibility in relation to, the adequacy, accuracy, reasonableness or completeness of the information provided as part of this document or any matter on which the information is based (including but not limited to loss or damage arising as a result of reliance by recipients on the information or any part of it). Any liabilities are hereby expressly disclaimed.

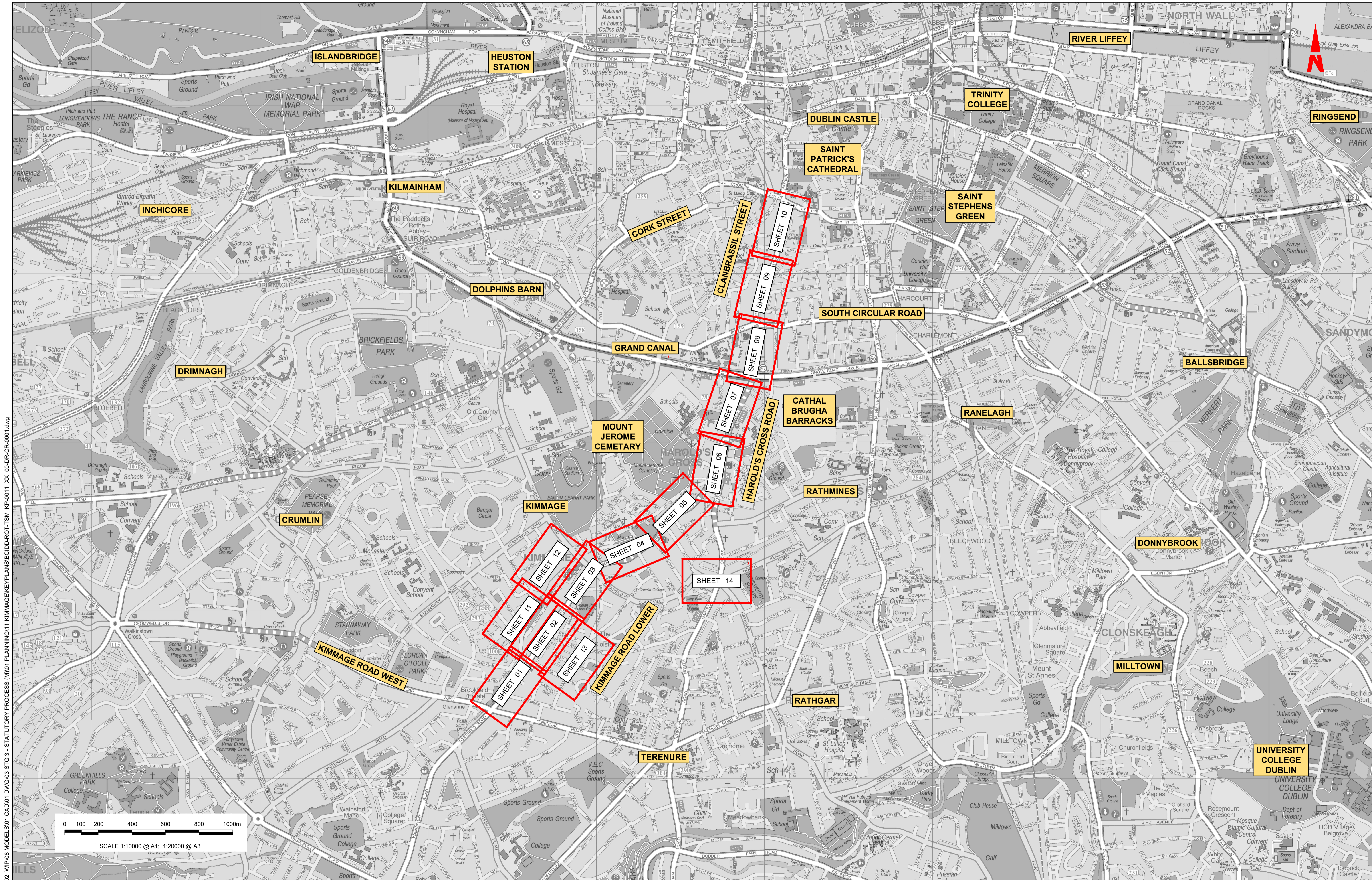


Rev	Date	Drm	Chk'd	App'd	Description
M01	FEB 2023	CG	SMG	SMG	ISSUE FOR PHASE 4: PLANNING

Client NTA Údarás Náisiúnta Iompair National Transport Authority		Engineering Designer ROD TYP SA ROUGHAN & O'DONOVAN		
Date FEB 2023	Scale NTS @ A1 NTS @ A3	Drawn CG	Checked SMG	Approved SMG
Programme Code BCIDD	Originator Code ROT	QMS Code		

Programme Title BUSCONNECTS DUBLIN CORE BUS CORRIDORS INFRASTRUCTURE WORKS			
Drawing Title KIMMAGE TO CITY CENTRE CORE BUS CORRIDOR SCHEME TRAFFIC SIGNS & ROAD MARKINGS COVER SHEET			
Drawing File Name BCIDD-ROT-TSM_IX-0011_XX_00-DR-CR-0001	Sheet Number 01 of 0	Status A	Rev M01

DO NOT SCALE USE FIGURED DIMENSIONS ONLY



W:\00-DR-CR-0011\17-02_WIPO8 MODELS\01_CAD\01_PLANNING\11_KIMMAGE\KEYPLANS\BCIDD-ROT-TSM_KP-0011_XX_00-DR-CR-0011.dwg

Disclaimer
 a. © National Transport Authority (NTA) 2022. This drawing is confidential and the copyright in it is owned by NTA. This drawing must not be either loaned, copied or otherwise reproduced in whole or in part or used for any purpose without the prior permission of NTA.
 b. This drawing is to be used for the design element identified in the titleblock. Other information shown is to be considered indicative only. The drawing is to be read in conjunction with all other relevant design drawings.
 c. O.S. data used for plans are printed under © Ordnance Survey Ireland Government of Ireland. All rights reserved. Licence Number 2022/OSI_NMA_180 National Transport Authority. All elevations are in metres and relate to OSI Geoid Model (OSGM15) Mean Head. All Co-ordinates are in Irish Transverse Mercator Grid (ITM) as defined by OSI active local GPS station.
 d. Information concerning the position of apparatus shown on this drawing is based on drawings supplied by the utility owners and/or the utility works contractor, whilst every care has been taken in the preparation of this drawing, positions should be as to, or accept any liability or responsibility in relation to, the adequacy, accuracy, reasonableness or completeness of the information provided as part of this document or any matter on which the information is based (including but not limited to loss or damage arising as a result of reliance by recipients on the information or any part of it). Any liabilities are hereby expressly disclaimed.

Project Ireland 2040
 Building Ireland's Future

Rev	Date	Drn	Chk'd	App'd	Description
M01	FEB 2023	CG	SMG	SMG	ISSUE FOR PHASE 4 : PLANNING

Client
 NTA
 Údarás Náisiúnta Iompair
 National Transport Authority

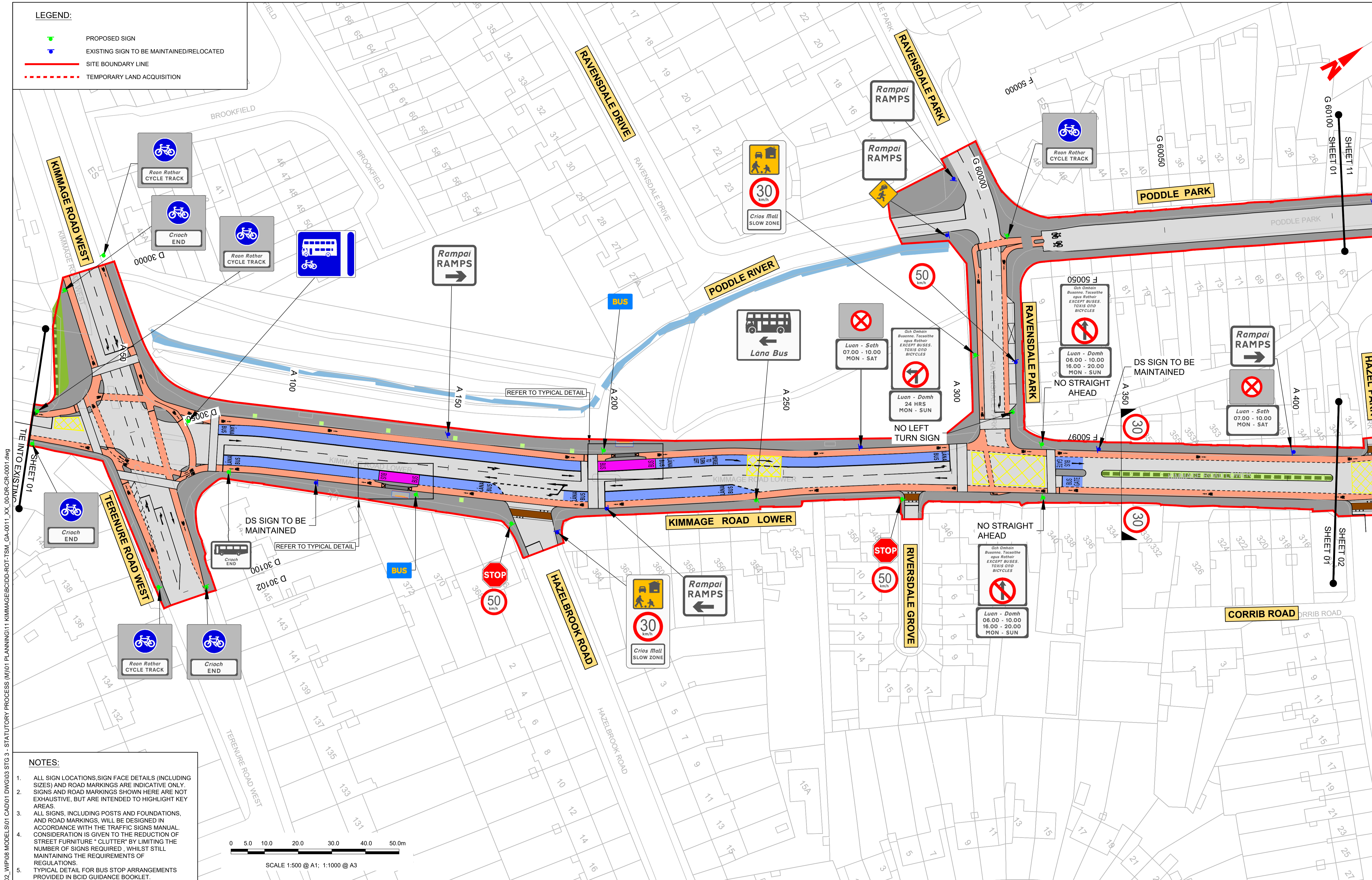
Engineering Designer
 CIROD
 TYPSA

Date	Scale	Drawn	Checked	Approved
FEB 2023	1:10,000 @ A1 1:20,000 @ A3	CG	SMG	SMG

Programme Title	Drawing Title	Drawing File Name	Sheet Number	Status	Rev
BUSCONNECTS DUBLIN CORE BUS CORRIDORS INFRASTRUCTURE WORKS	KIMMAGE TO CITY CENTRE CORE BUS CORRIDOR SCHEME TRAFFIC SIGNS AND ROAD MARKINGS KEYPLAN	BCIDD-ROT-TSM_KP-0011_XX_00-DR-CR-0001	01 of 01	A	M01

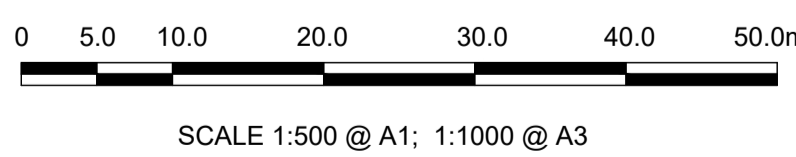
DO NOT SCALE USE FIGURED DIMENSIONS ONLY

- LEGEND:**
- PROPOSED SIGN
 - EXISTING SIGN TO BE MAINTAINED/RELOCATED
 - SITE BOUNDARY LINE
 - TEMPORARY LAND ACQUISITION



W:\000000\19117-02_WIP\08 MODELS\01 CAD\01 PLANNING\11 KIMMAGE\BCIDD-ROT-TSM_GA-0011_XX_00-DR-CR-0001.dwg
 THE INTO EXISTING SHEET 01 SHEET 01 SHEET 02

- NOTES:**
- ALL SIGN LOCATIONS, SIGN FACE DETAILS (INCLUDING SIZES) AND ROAD MARKINGS ARE INDICATIVE ONLY. SIGNS AND ROAD MARKINGS SHOWN HERE ARE NOT EXHAUSTIVE, BUT ARE INTENDED TO HIGHLIGHT KEY AREAS.
 - ALL SIGNS, INCLUDING POSTS AND FOUNDATIONS, AND ROAD MARKINGS, WILL BE DESIGNED IN ACCORDANCE WITH THE TRAFFIC SIGNS MANUAL. CONSIDERATION IS GIVEN TO THE REDUCTION OF STREET FURNITURE "CLUTTER" BY LIMITING THE NUMBER OF SIGNS REQUIRED, WHILE STILL MAINTAINING THE REQUIREMENTS OF REGULATIONS.
 - TYPICAL DETAIL FOR BUS STOP ARRANGEMENTS PROVIDED IN BCID GUIDANCE BOOKLET.



Disclaimer

a. © National Transport Authority (NTA) 2022. This drawing is confidential and the copyright in it is owned by NTA. This drawing must not be either loaned, copied or otherwise reproduced in whole or in part or used for any purpose without the prior permission of NTA.

b. This drawing is to be used for the design element identified in the titleblock. Other information shown is to be considered indicative only. The drawing is to be read in conjunction with all other relevant design drawings.

c. O.S. data used for plans are printed under © Ordnance Survey Ireland Government of Ireland. All rights reserved. Licence Number 2022/OSI_NMA_180 National Transport Authority. All elevations are in metres and relate to OSI Geoid Model (OSGM15) Mean Head. All Co-ordinates are in Irish Transverse Mercator Grid (ITM) as defined by OSI active local GPS station.

d. Information concerning the position of apparatus shown on this drawing is based on drawings supplied by the utility owners and/or the utility works contractor, whilst every care has been taken in the preparation of this drawing, positions should be taken as approximate and are intended for general guidance only and no representation is made by the NTA as to the accuracy, completeness, sufficiency or otherwise of this drawing and the position of the apparatus. The information contained herein does not purport to be comprehensive or final as the apparatus is subject to being altered and/or superceded. Recipients should not rely on this information. Any liabilities are hereby expressly disclaimed.

e. The information contained herein has been provided by the NTA but does not purport to be comprehensive or final. Recipients should not rely on the information. Neither the NTA nor any of its directors, officers, employees, agents, stakeholders or advisers make any representation or warranty as to, or accept any liability or responsibility in relation to, the adequacy, accuracy, reasonableness or completeness of the information provided as part of this document or any matter on which the information is based (including but not limited to loss or damage arising as a result of reliance by recipients on the information or any part of it). Any liabilities are hereby expressly disclaimed.



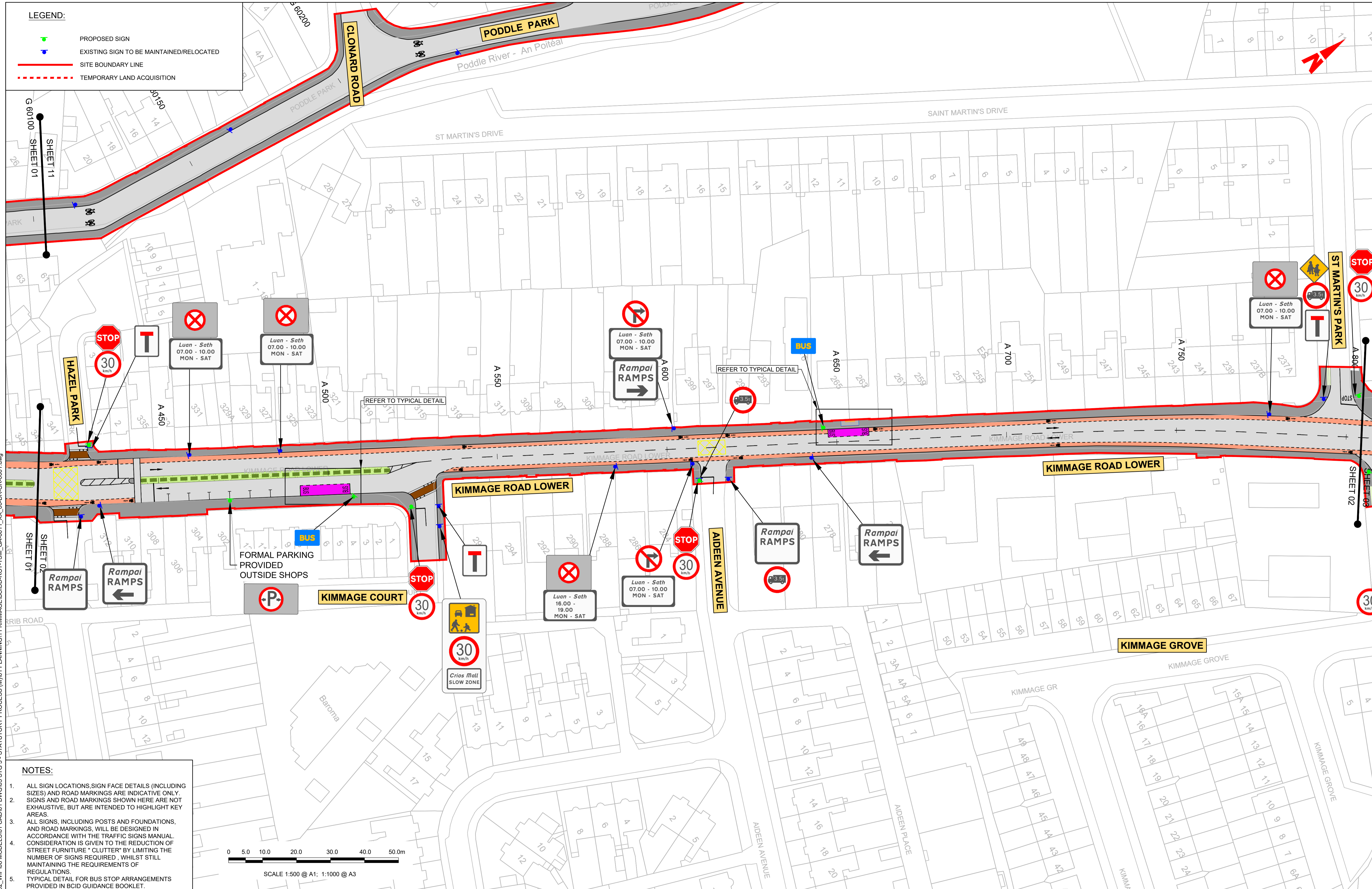
Rev	Date	Drn	Chk'd	App'd	Description
M01	FEB 2023	CG	SMG	SMG	ISSUED FOR PHASE 4: PLANNING

Client NTA Údarás Náisiúnta Iompair National Transport Authority		Engineering Designer CIROD TYPSA		
Date FEB 2023	Scale 1:500 @ A1 1:1,000 @ A3	Drawn CG	Checked SMG	Approved SMG
Programme Code BCIDD	Originator Code ROT	QMS Code		

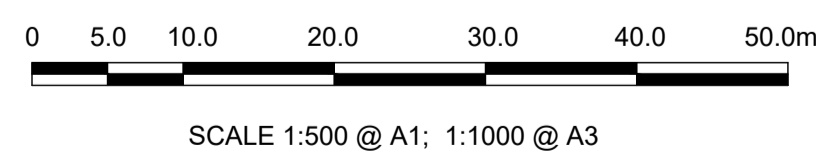
Programme Title BUSCONNECTS DUBLIN CORE BUS CORRIDORS INFRASTRUCTURE WORKS				
Drawing Title KIMMAGE TO CITY CENTRE CORE BUS CORRIDOR SCHEME TRAFFIC SIGNS & ROAD MARKINGS				
Drawing File Name BCIDD-ROT-TSM_GA-0011_XX_00-DR-CR-0001	Sheet Number 01 of 14	Status A	Rev M01	

DO NOT SCALE USE FIGURED DIMENSIONS ONLY

- LEGEND:**
- PROPOSED SIGN
 - EXISTING SIGN TO BE MAINTAINED/RELOCATED
 - SITE BOUNDARY LINE
 - TEMPORARY LAND ACQUISITION



- NOTES:**
- ALL SIGN LOCATIONS, SIGN FACE DETAILS (INCLUDING SIZES) AND ROAD MARKINGS ARE INDICATIVE ONLY. SIGNS AND ROAD MARKINGS SHOWN HERE ARE NOT EXHAUSTIVE, BUT ARE INTENDED TO HIGHLIGHT KEY AREAS.
 - ALL SIGNS, INCLUDING POSTS AND FOUNDATIONS, AND ROAD MARKINGS, WILL BE DESIGNED IN ACCORDANCE WITH THE TRAFFIC SIGNS MANUAL. CONSIDERATION IS GIVEN TO THE REDUCTION OF STREET FURNITURE "CLUTTER" BY LIMITING THE NUMBER OF SIGNS REQUIRED, WHILE STILL MAINTAINING THE REQUIREMENTS OF REGULATIONS.
 - TYPICAL DETAIL FOR BUS STOP ARRANGEMENTS PROVIDED IN BCID GUIDANCE BOOKLET.



Disclaimer

a. © National Transport Authority (NTA) 2022. This drawing is confidential and the copyright in it is owned by NTA. This drawing must not be either loaned, copied or otherwise reproduced in whole or in part or used for any purpose without the prior permission of NTA.

b. This drawing is to be used for the design element identified in the titleblock. Other information shown is to be considered indicative only. The drawing is to be read in conjunction with all other relevant design drawings.

c. O.S. data used for plans are printed under © Ordnance Survey Ireland Government of Ireland. All rights reserved. Licence Number 2022/OSI_NMA_180 National Transport Authority. All elevations are in metres and relate to OSi Geoid Model (OSGM15) Mean Head. All Co-ordinates are in Irish Transverse Mercator Grid (ITM) as defined by OSi active local GPS station.

d. Information concerning the position of apparatus shown on this drawing is based on drawings supplied by the utility owners and/or the utility works contractor, whilst every care has been taken in the preparation of this drawing, positions should be taken as approximate and are intended for general guidance only and no representation is made by the NTA as to the accuracy, completeness, sufficiency or otherwise of this drawing and the position of the apparatus. The information contained herein does not purport to be comprehensive or final as the apparatus is subject to being altered and/or superseded. Recipients should not rely on this information. Any liabilities are hereby expressly disclaimed.

e. The information contained herein has been provided by the NTA but does not purport to be comprehensive or final. Recipients should not rely on the information. Neither the NTA nor any of its directors, officers, employees, agents, stakeholders or advisers make any representation or warranty as to, or accept any liability or responsibility in relation to, the adequacy, accuracy, reasonableness or completeness of the information provided as part of this document or any matter on which the information is based (including but not limited to loss or damage arising as a result of reliance by recipients on the information or any part of it). Any liabilities are hereby expressly disclaimed.



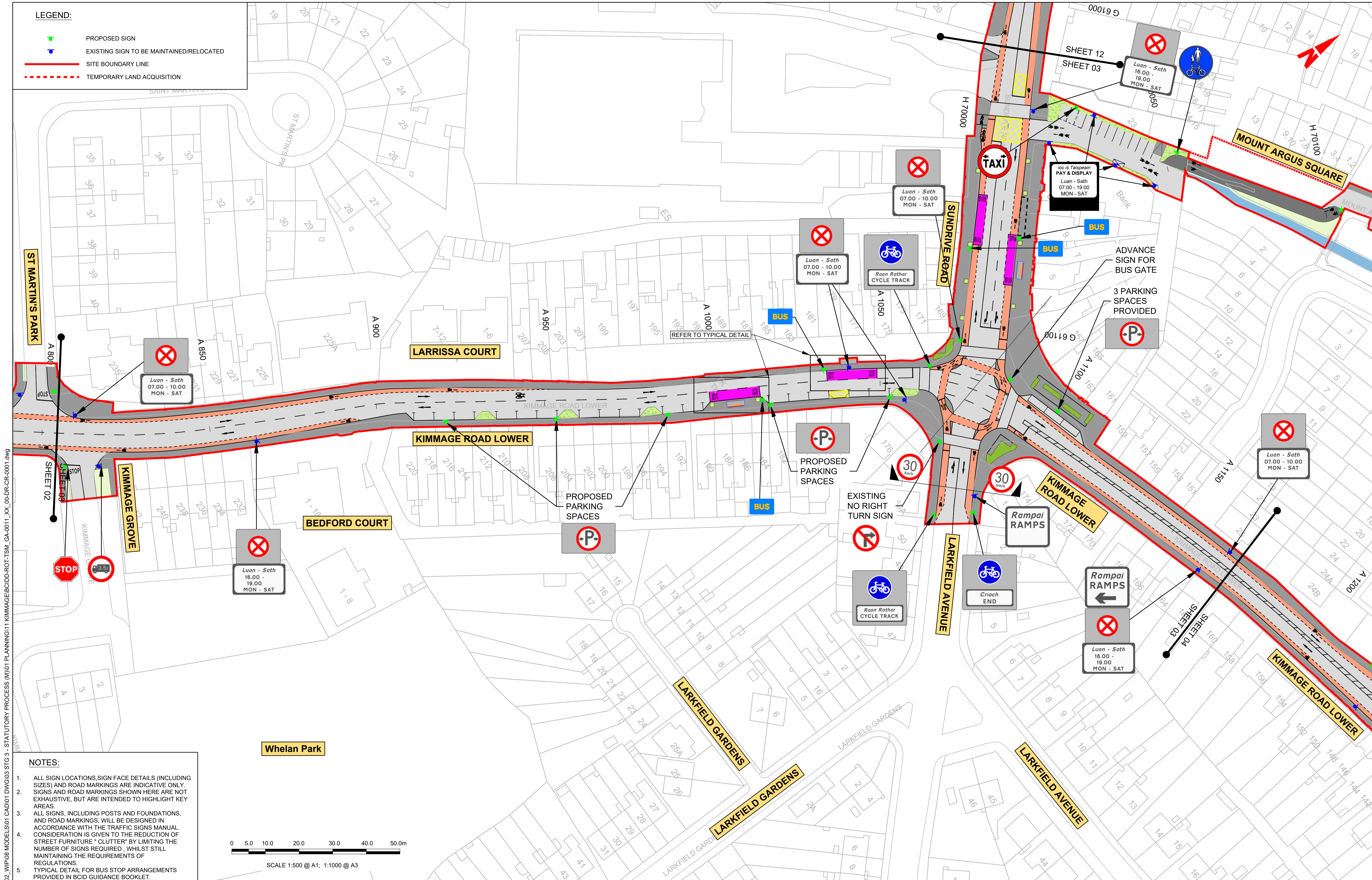
Rev	Date	Drn	Chk'd	App'd	Description
M01	FEB 2023	CG	SMG	SMG	ISSUED FOR PHASE 4: PLANNING

Client NTA Udarás Náisiúnta Iompair National Transport Authority		Engineering Designer CIROD TYPSA		
Date FEB 2023	Scale 1:500 @ A1 1:1,000 @ A3	Drawn CG	Checked SMG	Approved SMG
Programme Code BCIDD	Originator Code ROT	QMS Code		

Programme Title BUSCONNECTS DUBLIN CORE BUS CORRIDORS INFRASTRUCTURE WORKS				
Drawing Title KIMMAGE TO CITY CENTRE CORE BUS CORRIDOR SCHEME TRAFFIC SIGNS & ROAD MARKINGS				
Drawing File Name BCIDD-ROT-TSM_GA-0011_XX_00-DR-CR-0002	Sheet Number 02 of 14	Status A	Rev M01	

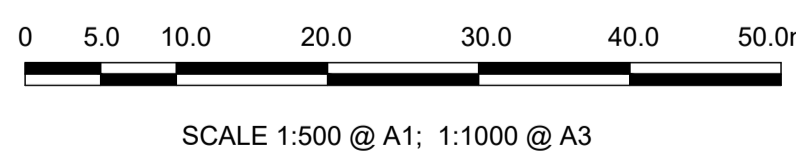
DO NOT SCALE USE FIGURED DIMENSIONS ONLY

- LEGEND:**
- PROPOSED SIGN
 - EXISTING SIGN TO BE MAINTAINED/RELOCATED
 - SITE BOUNDARY LINE
 - TEMPORARY LAND ACQUISITION



W:\000000\171717-02_WIP\08 MODELS\01 CAD\01 DWG\03 STG 3 - STATUTORY PROCESS (M)\01 PLANNING\11 KIMMAGE\BCID-ROT-TSM_GA-0011_XX_00-DR-CR-0001.dwg

- NOTES:**
- ALL SIGN LOCATIONS, SIGN FACE DETAILS (INCLUDING SIZES) AND ROAD MARKINGS ARE INDICATIVE ONLY. SIGNS AND ROAD MARKINGS SHOWN HERE ARE NOT EXHAUSTIVE, BUT ARE INTENDED TO HIGHLIGHT KEY AREAS.
 - ALL SIGNS, INCLUDING POSTS AND FOUNDATIONS, AND ROAD MARKINGS, WILL BE DESIGNED IN ACCORDANCE WITH THE TRAFFIC SIGNS MANUAL. CONSIDERATION IS GIVEN TO THE REDUCTION OF STREET FURNITURE "CLUTTER" BY LIMITING THE NUMBER OF SIGNS REQUIRED, WHILE STILL MAINTAINING THE REQUIREMENTS OF REGULATIONS.
 - TYPICAL DETAIL FOR BUS STOP ARRANGEMENTS PROVIDED IN BCID GUIDANCE BOOKLET.



Disclaimer:

a. © National Transport Authority (NTA) 2022. This drawing is confidential and the copyright in it is owned by NTA. This drawing must not be either loaned, copied or otherwise reproduced in whole or in part or used for any purpose without the prior permission of NTA.

b. This drawing is to be used for the design element identified in the title block. Other information shown is to be considered indicative only. The drawing is to be read in conjunction with all other relevant design drawings.

c. O.S. data used for plans are printed under © Ordnance Survey Ireland Government of Ireland. All rights reserved. Licence Number 2022/OSI_NMA_180 National Transport Authority. All elevations are in metres and relate to OSi Geoid Model (OSGM15) Mean Head. All Co-ordinates are in Irish Transverse Mercator Grid (ITM) as defined by OSi active local GPS station.

d. Information concerning the position of apparatus shown on this drawing is based on drawings supplied by the utility owners and/or the utility works contractor, whilst every care has been taken in the preparation of this drawing, positions should be as to, or accept any liability or responsibility in relation to, the adequacy, accuracy, reasonableness or completeness of the information provided as part of this document or any matter on which the information is based (including but not limited to loss or damage arising as a result of reliance by recipients on the information or any part of it). Any liabilities are hereby expressly disclaimed.

e. The information contained herein has been provided by the NTA but does not purport to be comprehensive or final. Recipients should not rely on the information. Neither the NTA nor any of its directors, officers, employees, agents, stakeholders or advisers make any representation or warranty as to, or accept any liability or responsibility in relation to, the adequacy, accuracy, reasonableness or completeness of the information provided as part of this document or any matter on which the information is based (including but not limited to loss or damage arising as a result of reliance by recipients on the information or any part of it). Any liabilities are hereby expressly disclaimed.



Rev	Date	Drn	Chk'd	App'd	Description
M01	FEB 2023	CG	SMG	SMG	ISSUED FOR PHASE 4: PLANNING

Client: **NTA**
Údarás Náisiúnta Iompair
National Transport Authority

Engineering Designer: **CIROD**
TYPSA

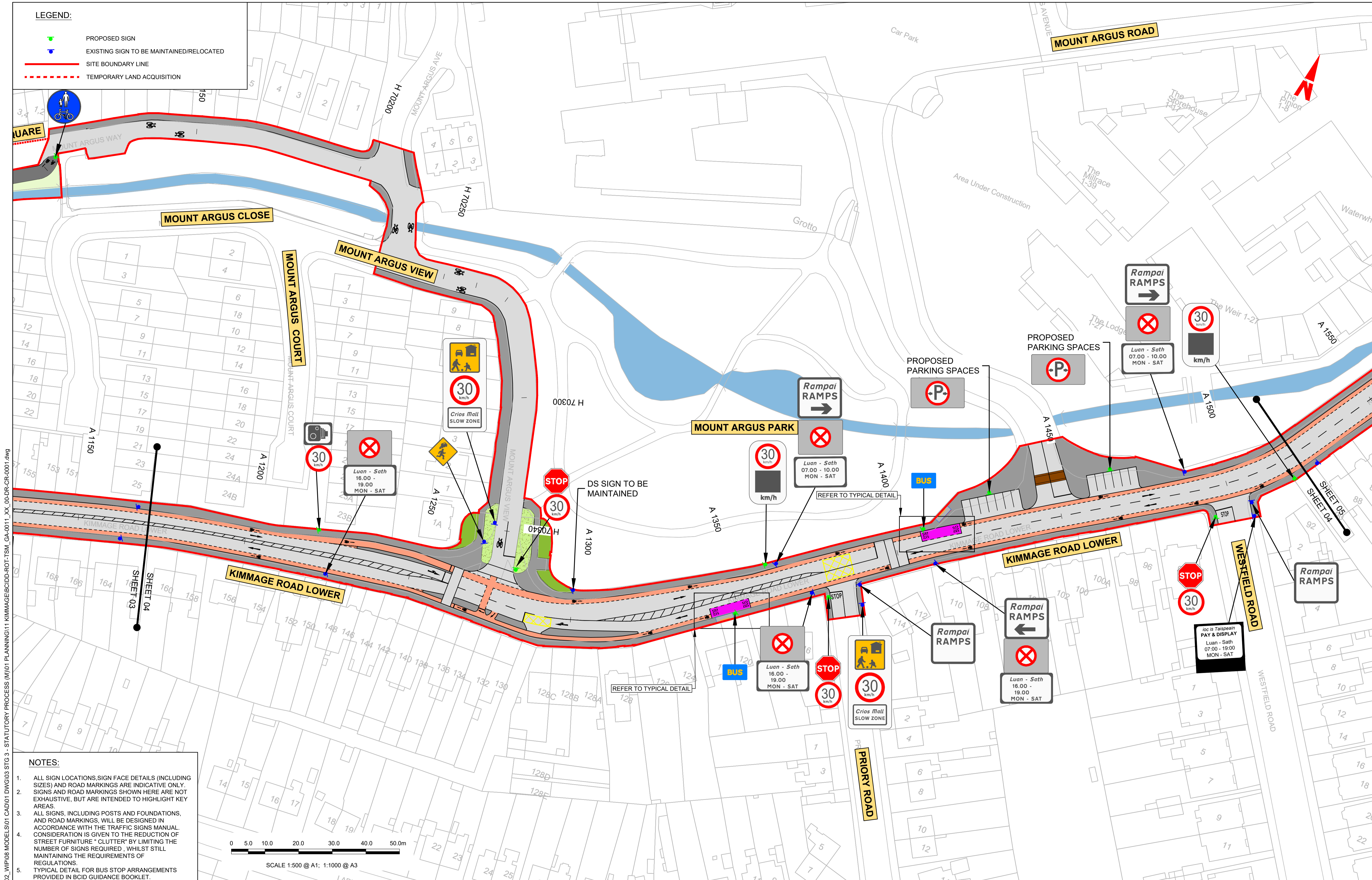
Date: FEB 2023
Scale: 1:500 @ A1, 1:1000 @ A3
Programme Code: BCIDD
Originator Code: ROT

Drawn: CG
Checked: SMG
Approved: SMG

Programme Title: BUSCONNECTS DUBLIN CORE BUS CORRIDORS INFRASTRUCTURE WORKS			
Drawing Title: KIMMAGE TO CITY CENTRE CORE BUS CORRIDOR SCHEME TRAFFIC SIGNS & ROAD MARKINGS			
Drawing File Name: BCIDD-ROT-TSM_GA-0011_XX_00-DR-CR-0003	Sheet Number: 03 of 14	Status: A	Rev: M01

DO NOT SCALE USE FIGURED DIMENSIONS ONLY

- LEGEND:**
- PROPOSED SIGN
 - EXISTING SIGN TO BE MAINTAINED/RELOCATED
 - SITE BOUNDARY LINE
 - TEMPORARY LAND ACQUISITION



- NOTES:**
- ALL SIGN LOCATIONS, SIGN FACE DETAILS (INCLUDING SIZES) AND ROAD MARKINGS ARE INDICATIVE ONLY. SIGNS AND ROAD MARKINGS SHOWN HERE ARE NOT EXHAUSTIVE, BUT ARE INTENDED TO HIGHLIGHT KEY AREAS.
 - ALL SIGNS, INCLUDING POSTS AND FOUNDATIONS, AND ROAD MARKINGS, WILL BE DESIGNED IN ACCORDANCE WITH THE TRAFFIC SIGNS MANUAL. CONSIDERATION IS GIVEN TO THE REDUCTION OF STREET FURNITURE "CLUTTER" BY LIMITING THE NUMBER OF SIGNS REQUIRED, WHILE STILL MAINTAINING THE REQUIREMENTS OF REGULATIONS.
 - TYPICAL DETAIL FOR BUS STOP ARRANGEMENTS PROVIDED IN BCID GUIDANCE BOOKLET.

W:\000000\191717-02_WIP\08 MODELS\01 CAD\01 PLANNING\11 KIMMAGE\BCIDD-ROT-TSM_GA-0011_XX_00-DR-CR-0001.dwg
 19/02/2023 11:17:02 WIP\08 MODELS\01 CAD\01 PLANNING\11 KIMMAGE\BCIDD-ROT-TSM_GA-0011_XX_00-DR-CR-0001.dwg

Disclaimer

a. © National Transport Authority (NTA) 2022. This drawing is confidential and the copyright in it is owned by NTA. This drawing must not be either loaned, copied or otherwise reproduced in whole or in part or used for any purpose without the prior permission of NTA.

b. This drawing is to be used for the design element identified in the titleblock. Other information shown is to be considered indicative only. The drawing is to be read in conjunction with all other relevant design drawings.

c. O.S. data used for plans are printed under © Ordnance Survey Ireland Government of Ireland. All rights reserved. Licence Number 2022/OSI_NMA_180 National Transport Authority. All elevations are in metres and relate to OSI Geoid Model (OSGM15) Mean Head. All Co-ordinates are in Irish Transverse Mercator Grid (ITM) as defined by OSI active local GPS station.

d. Information concerning the position of apparatus shown on this drawing is based on drawings supplied by the utility owners and/or the utility works contractor, whilst every care has been taken in the preparation of this drawing, positions should be taken as approximate and are intended for general guidance only and no representation is made by the NTA as to the accuracy, completeness, sufficiency or otherwise of this drawing and the position of the apparatus. The information contained herein does not purport to be comprehensive or final as the apparatus is subject to being altered and/or superceded. Recipients should not rely on this information. Any liabilities are hereby expressly disclaimed.

e. The information contained herein has been provided by the NTA but does not purport to be comprehensive or final. Recipients should not rely on the information. Neither the NTA nor any of its directors, officers, employees, agents, stakeholders or advisers make any representation or warranty as to, or accept any liability or responsibility in relation to, the adequacy, accuracy, reasonableness or completeness of the information provided as part of this document or any matter on which the information is based (including but not limited to loss or damage arising as a result of reliance by recipients on the information or any part of it). Any liabilities are hereby expressly disclaimed.

Project Ireland 2040
Building Ireland's Future

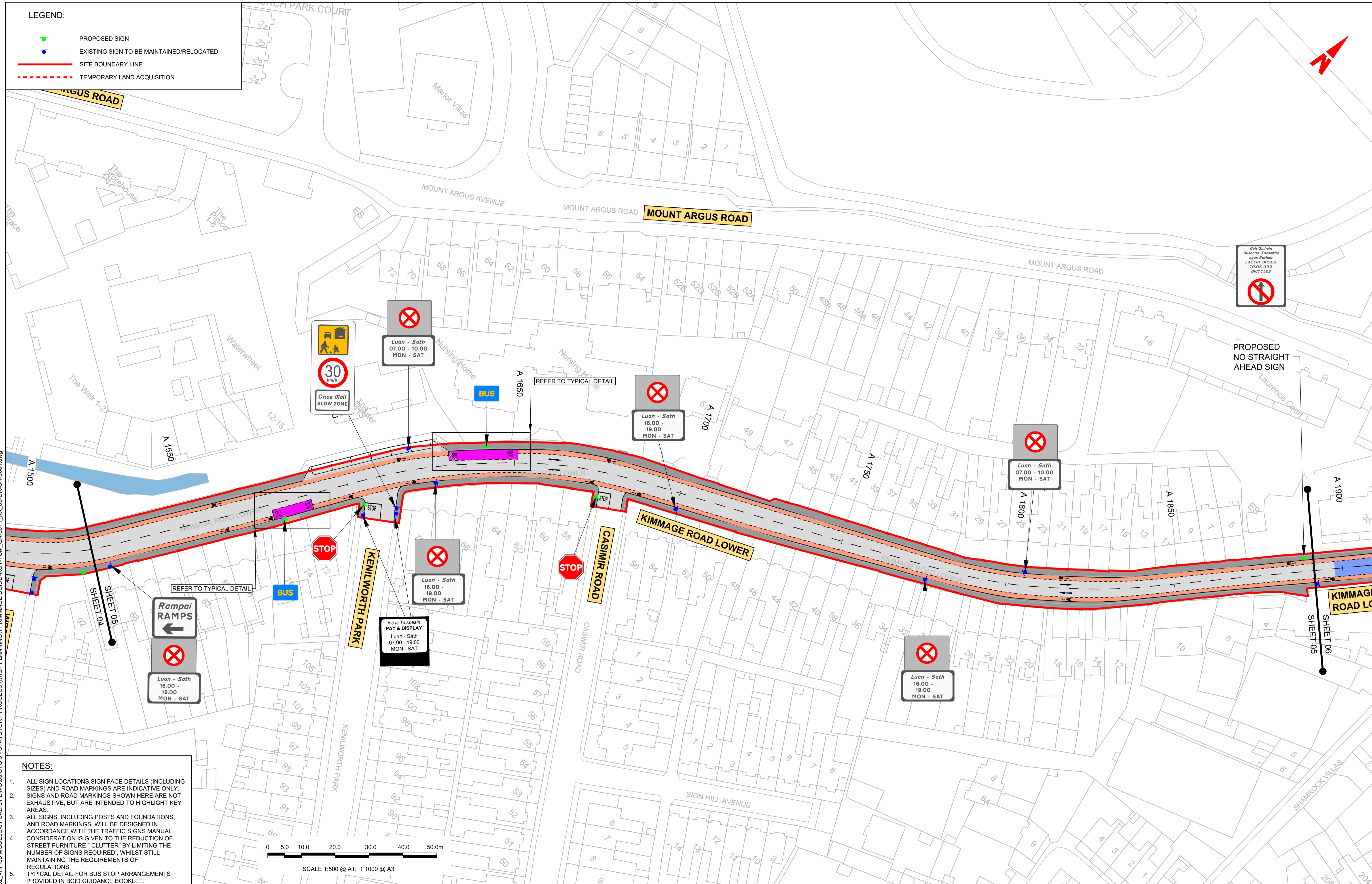
Rev	Date	Drn	Chk'd	App'd	Description
M01	FEB 2023	CG	SMG	SMG	ISSUED FOR PHASE 4: PLANNING

NTA Údarás Náisiúnta Iompair National Transport Authority		Engineering Designer PROD TYPSA		
Date	Scale	Drawn	Checked	Approved
FEB 2023	1:500 @ A1 1:1,000 @ A3	CG	SMG	SMG
Programme Code	Originator Code	QMS Code		
BCIDD	ROT			

Programme Title BUSCONNECTS DUBLIN CORE BUS CORRIDORS INFRASTRUCTURE WORKS			
Drawing Title KIMMAGE TO CITY CENTRE CORE BUS CORRIDOR SCHEME TRAFFIC SIGNS & ROAD MARKINGS			
Drawing File Name	Sheet Number	Status	Rev
BCIDD-ROT-TSM_GA-0011_XX_00-DR-CR-0004	04 of 14	A	M01

DO NOT SCALE USE FIGURED DIMENSIONS ONLY

- LEGEND:**
- PROPOSED SIGN
 - EXISTING SIGN TO BE MAINTAINED/RELOCATED
 - SITE BOUNDARY LINE
 - TEMPORARY LAND ACQUISITION



- NOTES:**
- ALL SIGN LOCATIONS, SIGN FACE DETAILS (INCLUDING SIZES) AND ROAD MARKINGS ARE INDICATIVE ONLY. SIGNS AND ROAD MARKINGS SHOWN HERE ARE NOT EXHAUSTIVE, BUT ARE INTENDED TO HIGHLIGHT KEY AREAS.
 - ALL SIGNS, INCLUDING POSTS AND FOUNDATIONS, AND ROAD MARKINGS, WILL BE DESIGNED IN ACCORDANCE WITH THE TRAFFIC SIGNS MANUAL. CONSIDERATION IS GIVEN TO THE REDUCTION OF STREET FURNITURE "CLUTTER" BY LIMITING THE NUMBER OF SIGNS REQUIRED, WHILE STILL MAINTAINING THE REQUIREMENTS OF REGULATIONS.
 - TYPICAL DETAIL FOR BUS STOP ARRANGEMENTS PROVIDED IN BCID GUIDANCE BOOKLET.

DISCLAIMER:

a. © National Transport Authority (NTA) 2022. This drawing is confidential and the copyright in it is owned by NTA. This drawing must not be either loaned, copied or otherwise reproduced in whole or in part or used for any purpose without the prior permission of NTA.

b. This drawing is to be used for the design element identified in the title block. Other information shown is to be considered indicative only. The drawing is to be read in conjunction with all other relevant design drawings.

c. O.S. data used for plans are printed under © Ordnance Survey Ireland Government of Ireland. All rights reserved. Licence Number 2022/OSI_NMA_180 National Transport Authority. All elevations are in metres and relate to OSI Geoid Model (OSGM15) Mean Head. All Co-ordinates are in Irish Transverse Mercator Grid (ITM) as defined by OSI active local GPS station.

d. Information concerning the position of apparatus shown on this drawing is based on drawings supplied by the utility owners and/or the utility works contractor, whilst every care has been taken in the preparation of this drawing, positions should be taken as approximate and are intended for general guidance only and no representation is made by the NTA as to the accuracy, completeness, sufficiency or otherwise of this drawing and the position of the apparatus. The information contained herein does not purport to be comprehensive or final as the apparatus is subject to being altered and/or superseded. Recipients should not rely on this information. Any liabilities are hereby expressly disclaimed.

e. The information contained herein has been provided by the NTA but does not purport to be comprehensive or final. Recipients should not rely on the information. Neither the NTA nor any of its directors, officers, employees, agents, stakeholders or advisers make any representation or warranty as to, or accept any liability or responsibility in relation to, the adequacy, accuracy, reasonableness or completeness of the information provided as part of this document or any matter on which the information is based (including but not limited to loss or damage arising as a result of reliance by recipients on the information or any part of it). Any liabilities are hereby expressly disclaimed.

Rev	Date	Drn	Ch'k'd	App'd	Description
M01	FEB 2023	CG	SMG	SMG	ISSUED FOR PHASE 4: PLANNING

Client
NTA
 Údarás Náisiúnta Iompair
 National Transport Authority

Engineering Designer
FIROD
 TYPSA

Programme Title
BUSCONNECTS DUBLIN
CORE BUS CORRIDORS INFRASTRUCTURE WORKS

Drawing Title
 KIMMAGE TO CITY CENTRE CORE BUS CORRIDOR SCHEME
 TRAFFIC SIGNS & ROAD MARKINGS

Drawing File Name
 BCIDD-ROT-TSM_GA-0011_XX_00-DR-CR-0005

Sheet Number
 05 of 14

Status
 A

Rev
 M01

Date	Scale	Drawn	Checked	Approved
FEB 2023	1:500 @ A1 1:1,000 @ A3	CG	SMG	SMG

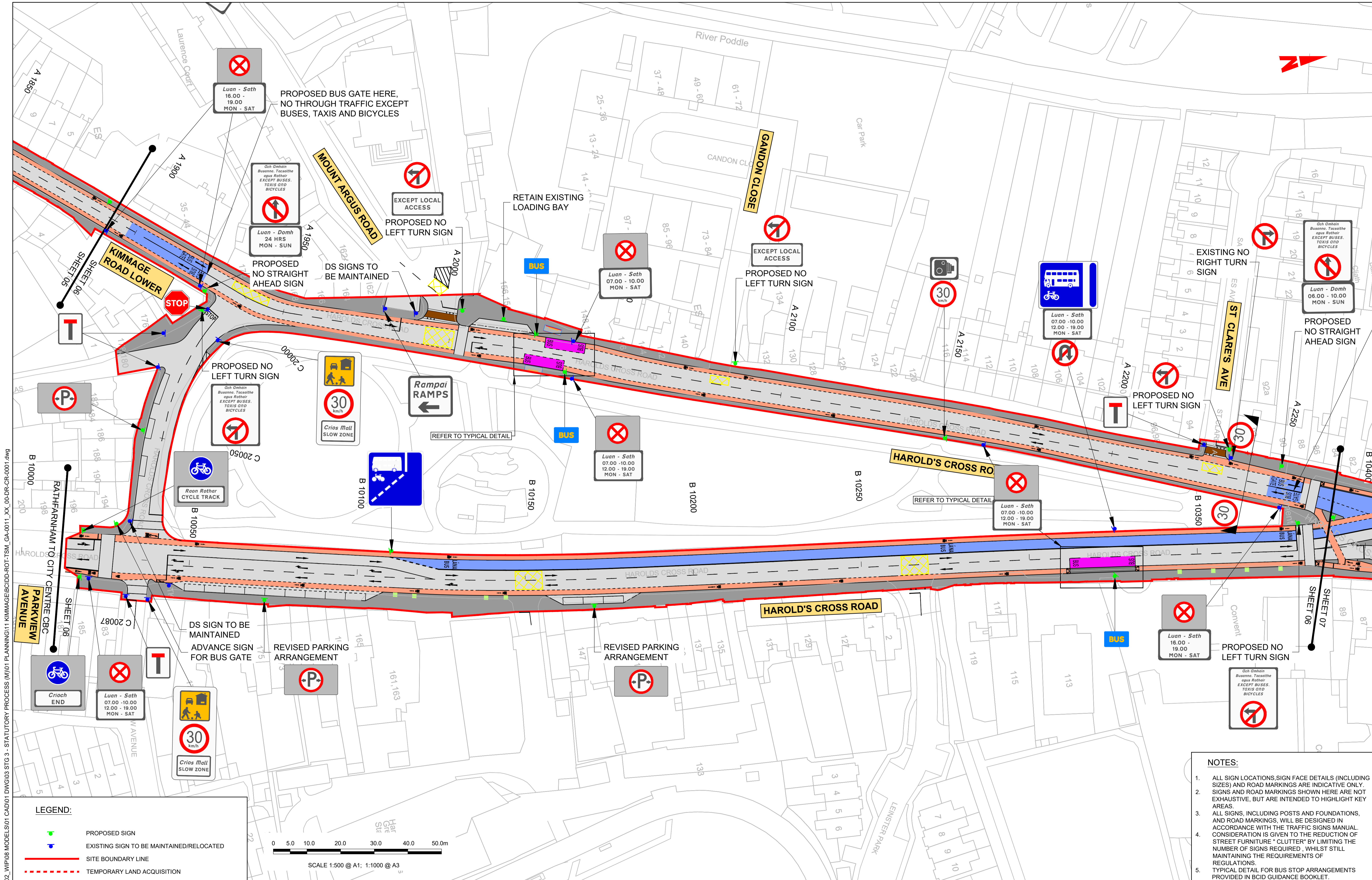
Programme Code
BCIDD

Originator Code
ROT

QMS Code

DO NOT SCALE USE FIGURED DIMENSIONS ONLY

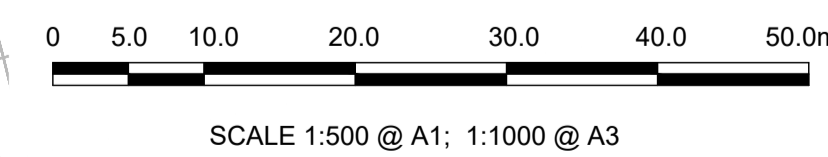
W:\000000\1917119117-02_WIP\08 MODELS\01 CAD\01 PLANNING\11 KIMMAGE\BCIDD-ROT-TSM_GA-0011_XX_00-DR-CR-0001.dwg



W:\000000\19171717-02_WIP\08 MODELS\01 CAD\01 PLANNING\11 KIMMAGE\BCIDD-ROT-TSM_GA-0011_XX_00-DR-CR-0001.dwg
 19/02/2023 10:19:19 AM

LEGEND:

- PROPOSED SIGN
- EXISTING SIGN TO BE MAINTAINED/RELOCATED
- SITE BOUNDARY LINE
- - - TEMPORARY LAND ACQUISITION

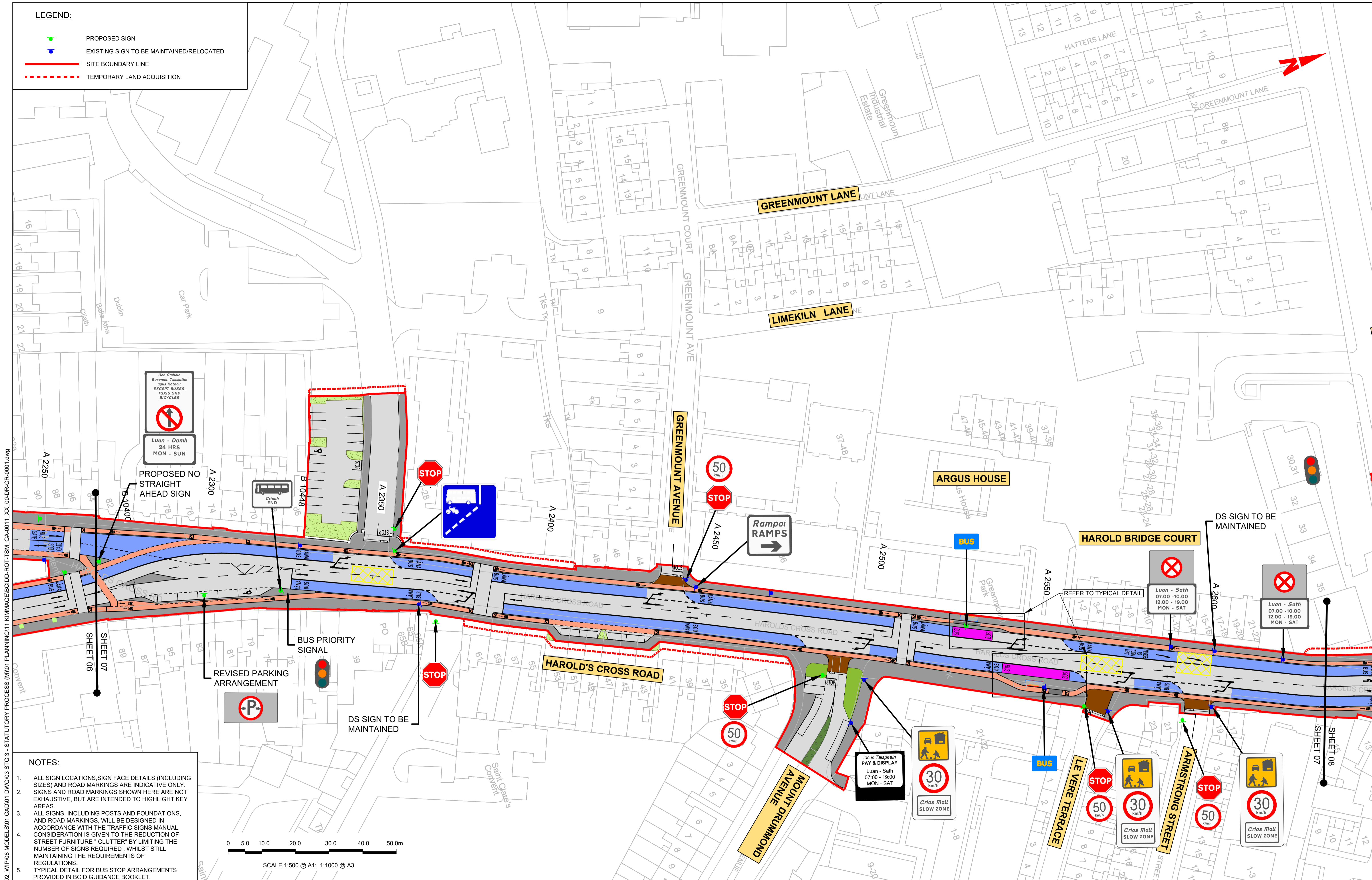


- NOTES:**
1. ALL SIGN LOCATIONS, SIGN FACE DETAILS (INCLUDING SIZES) AND ROAD MARKINGS ARE INDICATIVE ONLY. SIGNS AND ROAD MARKINGS SHOWN HERE ARE NOT EXHAUSTIVE, BUT ARE INTENDED TO HIGHLIGHT KEY AREAS.
 2. ALL SIGNS, INCLUDING POSTS AND FOUNDATIONS, AND ROAD MARKINGS, WILL BE DESIGNED IN ACCORDANCE WITH THE TRAFFIC SIGNS MANUAL. CONSIDERATION IS GIVEN TO THE REDUCTION OF STREET FURNITURE "CLUTTER" BY LIMITING THE NUMBER OF SIGNS REQUIRED, WHILE STILL MAINTAINING THE REQUIREMENTS OF REGULATIONS.
 3. TYPICAL DETAIL FOR BUS STOP ARRANGEMENTS PROVIDED IN BCID GUIDANCE BOOKLET.

<p><small>Disclaimer</small></p> <p>a. © National Transport Authority (NTA) 2022. This drawing is confidential and the copyright in it is owned by NTA. This drawing must not be either loaned, copied or otherwise reproduced in whole or in part or used for any purpose without the prior permission of NTA.</p> <p>b. This drawing is to be used for the design element identified in the title block. Other information shown is to be considered indicative only. The drawing is to be read in conjunction with all other relevant design drawings.</p> <p>c. O.S. data used for plans are printed under © Ordnance Survey Ireland Government of Ireland. All rights reserved. Licence Number 2022/OSI_NMA_180 National Transport Authority. All elevations are in metres and relate to OSi Geoid Model (OSGM15) Mean Head. All Co-ordinates are in Irish Transverse Mercator Grid (ITM) as defined by OSi active local GPS station.</p> <p>d. Information concerning the position of apparatus shown on this drawing is based on drawings supplied by the utility owners, and/or the utility works contractor, whilst every care has been taken in the preparation of this drawing, positions should be taken as approximate and are intended for general guidance only and no representation is made by the NTA as to the accuracy, completeness, sufficiency or otherwise of this drawing and the position of the apparatus. The information contained herein does not purport to be comprehensive or final as the apparatus is subject to being altered and/or superceded. Recipients should not rely on this information. Any liabilities are hereby expressly disclaimed.</p>		Rev	Date	Drm	Chk'd	App'd	Description	Client	Engineering Designer	<p>Programme Title BUSCONNECTS DUBLIN CORE BUS CORRIDORS INFRASTRUCTURE WORKS</p> <p>Drawing Title KIMMAGE TO CITY CENTRE CORE BUS CORRIDOR SCHEME TRAFFIC SIGNS & ROAD MARKINGS</p>			
		M01	FEB 2023	CG	SMG	SMG	ISSUED FOR PHASE 4: PLANNING	NTA Údarás Náisiúnta Iompair National Transport Authority	 	<p>Date: FEB 2023</p> <p>Scale: 1:500 @ A1 1:1,000 @ A3</p> <p>Programme Code: BCIDD</p> <p>Originator Code: ROT</p> <p>QMS Code:</p>	<p>Drawn: CG</p> <p>Checked: SMG</p> <p>Approved: SMG</p>	<p>Drawing File Name: BCIDD-ROT-TSM_GA-0011_XX_00-DR-CR-0006</p> <p>Sheet Number: 06 of 14</p> <p>Status: A</p> <p>Rev: M01</p>	

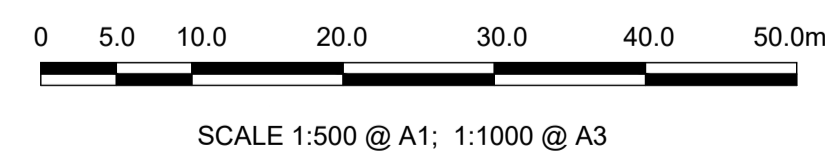
DO NOT SCALE USE FIGURED DIMENSIONS ONLY

- LEGEND:**
- PROPOSED SIGN
 - EXISTING SIGN TO BE MAINTAINED/RELOCATED
 - SITE BOUNDARY LINE
 - TEMPORARY LAND ACQUISITION



W:\000000\117-02_WIP\08 MODELS\01 CAD\01 PLANNING\11 KIMMAGE\BCIDD-ROT-TSM_GA-0011_XX_00-DR-CR-0001.dwg
 2023/02/23 11:17:02 WIP\08 MODELS\01 CAD\01 PLANNING\11 KIMMAGE\BCIDD-ROT-TSM_GA-0011_XX_00-DR-CR-0001.dwg

- NOTES:**
- ALL SIGN LOCATIONS, SIGN FACE DETAILS (INCLUDING SIZES) AND ROAD MARKINGS ARE INDICATIVE ONLY. SIGNS AND ROAD MARKINGS SHOWN HERE ARE NOT EXHAUSTIVE, BUT ARE INTENDED TO HIGHLIGHT KEY AREAS.
 - ALL SIGNS, INCLUDING POSTS AND FOUNDATIONS, AND ROAD MARKINGS, WILL BE DESIGNED IN ACCORDANCE WITH THE TRAFFIC SIGNS MANUAL. CONSIDERATION IS GIVEN TO THE REDUCTION OF STREET FURNITURE "CLUTTER" BY LIMITING THE NUMBER OF SIGNS REQUIRED, WHILE STILL MAINTAINING THE REQUIREMENTS OF REGULATIONS.
 - TYPICAL DETAIL FOR BUS STOP ARRANGEMENTS PROVIDED IN BCID GUIDANCE BOOKLET.



Disclaimer:

a. © National Transport Authority (NTA) 2022. This drawing is confidential and the copyright in it is owned by NTA. This drawing must not be either loaned, copied or otherwise reproduced in whole or in part or used for any purpose without the prior permission of NTA.

b. This drawing is to be used for the design element identified in the title block. Other information shown is to be considered indicative only. The drawing is to be read in conjunction with all other relevant design drawings.

c. O.S. data used for plans are printed under © Ordnance Survey Ireland Government of Ireland. All rights reserved. Licence Number 2022/OSI_NMA_180 National Transport Authority. All elevations are in metres and relate to OSI Geoid Model (OSGM15) Mean Head. All Co-ordinates are in Irish Transverse Mercator Grid (ITM) as defined by OSI active local GPS station.

d. Information concerning the position of apparatus shown on this drawing is based on drawings supplied by the utility owners and/or the utility works contractor, whilst every care has been taken in the preparation of this drawing, positions should be taken as approximate and are intended for general guidance only and no representation is made by the NTA as to the accuracy, completeness, sufficiency or otherwise of this drawing and the position of the apparatus. The information contained herein does not purport to be comprehensive or final as the apparatus is subject to being altered and/or superseded. Recipients should not rely on this information. Any liabilities are hereby expressly disclaimed.

e. The information contained herein has been provided by the NTA but does not purport to be comprehensive or final. Recipients should not rely on the information. Neither the NTA nor any of its directors, officers, employees, agents, stakeholders or advisers make any representation or warranty as to, or accept any liability or responsibility in relation to, the adequacy, accuracy, reasonableness or completeness of the information provided as part of this document or any matter on which the information is based (including but not limited to loss or damage arising as a result of reliance by recipients on the information or any part of it). Any liabilities are hereby expressly disclaimed.



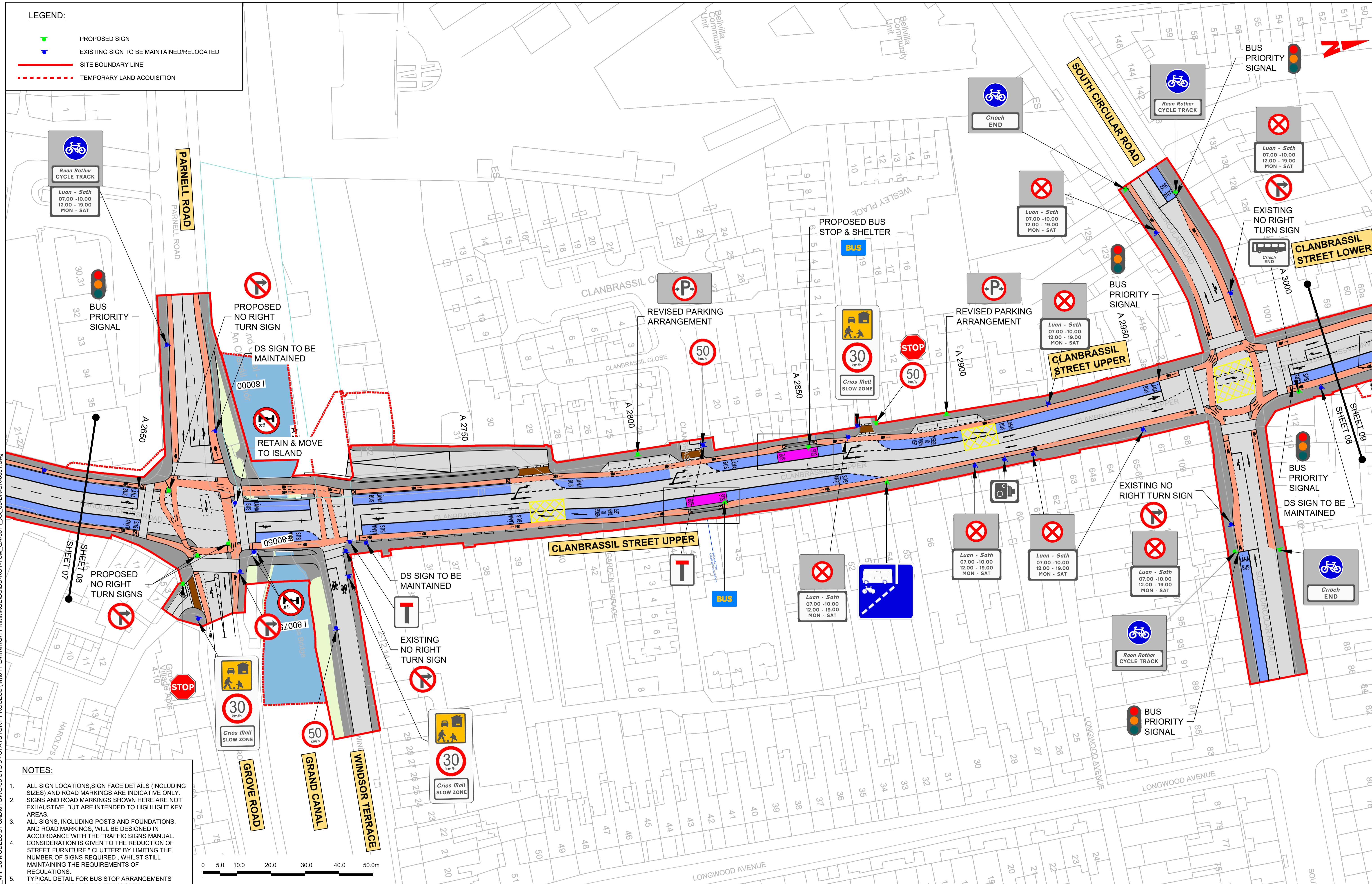
Rev	Date	Drn	Chk'd	App'd	Description
M01	FEB 2023	CG	SMG	SMG	ISSUED FOR PHASE 4: PLANNING

Client Údarás Náisiúnta Iompair National Transport Authority		Engineering Designer FROD TYPSA		
Date	Scale	Drawn	Checked	Approved
FEB 2023	1:500 @ A1 1:1,000 @ A3	CG	SMG	SMG
Programme Code	Originator Code	QMS Code		
BCIDD	ROT			

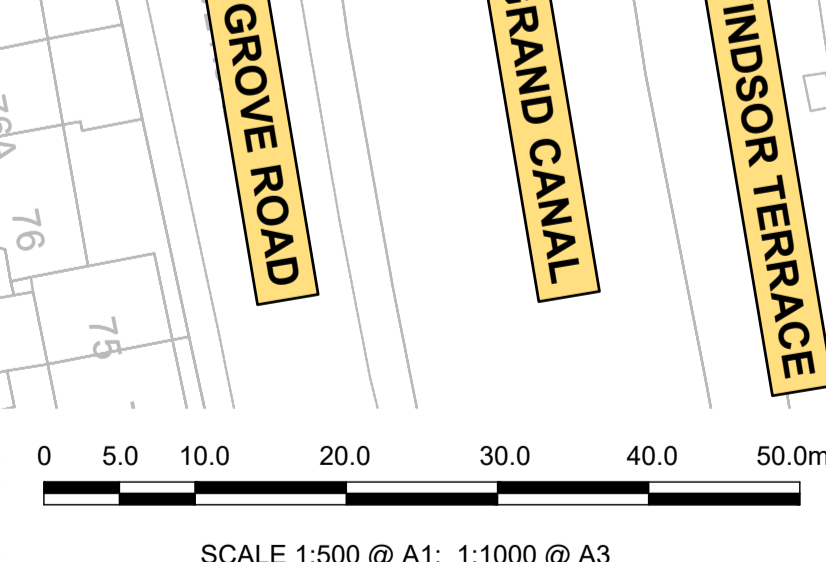
Programme Title BUSCONNECTS DUBLIN CORE BUS CORRIDORS INFRASTRUCTURE WORKS			
Drawing Title KIMMAGE TO CITY CENTRE CORE BUS CORRIDOR SCHEME TRAFFIC SIGNS & ROAD MARKINGS			
Drawing File Name	Sheet Number	Status	Rev
BCIDD-ROT-TSM_GA-0011_XX_00-DR-CR-0007	07 of 14	A	M01

DO NOT SCALE USE FIGURED DIMENSIONS ONLY

- LEGEND:**
- PROPOSED SIGN
 - EXISTING SIGN TO BE MAINTAINED/RELOCATED
 - SITE BOUNDARY LINE
 - TEMPORARY LAND ACQUISITION



- NOTES:**
- ALL SIGN LOCATIONS, SIGN FACE DETAILS (INCLUDING SIZES) AND ROAD MARKINGS ARE INDICATIVE ONLY. SIGNS AND ROAD MARKINGS SHOWN HERE ARE NOT EXHAUSTIVE, BUT ARE INTENDED TO HIGHLIGHT KEY AREAS.
 - ALL SIGNS, INCLUDING POSTS AND FOUNDATIONS, AND ROAD MARKINGS, WILL BE DESIGNED IN ACCORDANCE WITH THE TRAFFIC SIGNS MANUAL. CONSIDERATION IS GIVEN TO THE REDUCTION OF STREET FURNITURE "CLUTTER" BY LIMITING THE NUMBER OF SIGNS REQUIRED, WHILE STILL MAINTAINING THE REQUIREMENTS OF REGULATIONS.
 - TYPICAL DETAIL FOR BUS STOP ARRANGEMENTS PROVIDED IN BCID GUIDANCE BOOKLET.



Disclaimer

a. © National Transport Authority (NTA) 2022. This drawing is confidential and the copyright in it is owned by NTA. This drawing must not be either loaned, copied or otherwise reproduced in whole or in part or used for any purpose without the prior permission of NTA.

b. This drawing is to be used for the design element identified in the title block. Other information shown is to be considered indicative only. The drawing is to be read in conjunction with all other relevant design drawings.

c. O.S. data used for plans are printed under © Ordnance Survey Ireland Government of Ireland. All rights reserved. Licence Number 2022/OSI_NMA_180 National Transport Authority. All elevations are in metres and relate to OSi Geoid Model (OSGM15) Mean Head. All Co-ordinates are in Irish Transverse Mercator Grid (ITM) as defined by OSi active local GPS station.

d. Information concerning the position of apparatus shown on this drawing is based on drawings supplied by the utility owners and/or the utility works contractor, whilst every care has been taken in the preparation of this drawing, positions should be taken as approximate and are intended for general guidance only and no representation is made by the NTA as to the accuracy, completeness, sufficiency or otherwise of this drawing and the position of the apparatus. The information contained herein does not purport to be comprehensive or final as the apparatus is subject to being altered and/or superceded. Recipients should not rely on this information. Any liabilities are hereby expressly disclaimed.

e. The information contained herein has been provided by the NTA but does not purport to be comprehensive or final. Recipients should not rely on the information. Neither the NTA nor any of its directors, officers, employees, agents, stakeholders or advisers make any representation or warranty as to, or accept any liability or responsibility in relation to, the adequacy, accuracy, reasonableness or completeness of the information provided as part of this document or any matter on which the information is based (including but not limited to loss or damage arising as a result of reliance by recipients on the information or any part of it). Any liabilities are hereby expressly disclaimed.



Rev	Date	Drn	Chk'd	App'd	Description
M01	FEB 2023	CG	SMG	SMG	ISSUED FOR PHASE 4: PLANNING

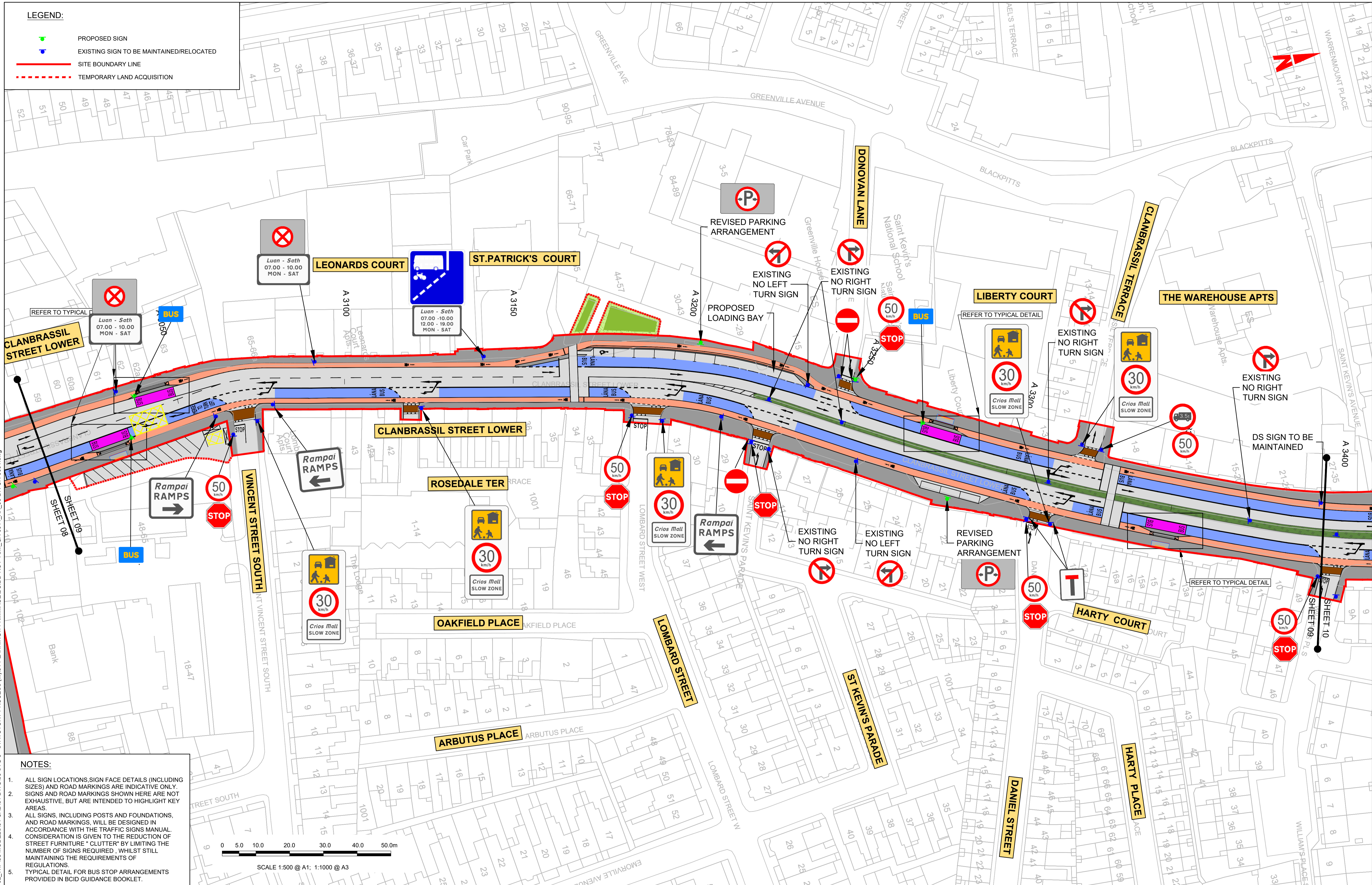
NTA Údarás Náisiúnta Iompair National Transport Authority		Engineering Designer FIROD FIONN O'DRISCOLL TYPSA		
Date	Scale	Drawn	Checked	Approved
FEB 2023	1:500 @ A1 1:1,000 @ A3	CG	SMG	SMG
Programme Code	Originator Code	QMS Code		
BCIDD	ROT			

Programme Title BUSCONNECTS DUBLIN CORE BUS CORRIDORS INFRASTRUCTURE WORKS			
Drawing Title KIMMAGE TO CITY CENTRE CORE BUS CORRIDOR SCHEME TRAFFIC SIGNS & ROAD MARKINGS			
Drawing File Name	Sheet Number	Status	Rev
BCIDD-ROT-TSM_GA-0011_XX_00-DR-CR-0008	08 of 14	A	M01

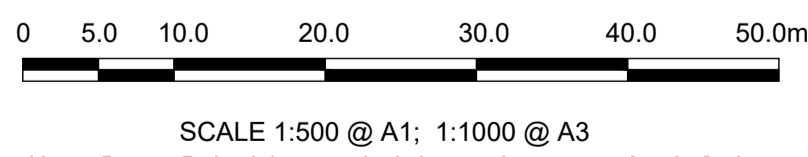
DO NOT SCALE USE FIGURED DIMENSIONS ONLY

W:\000000\11719117-02_WIP\08 MODELS\01 CAD\01 PLANNING\11 KIMMAGE\BCIDD-ROT-TSM_GA-0011_XX_00-DR-CR-0001.dwg

- LEGEND:**
- PROPOSED SIGN
 - EXISTING SIGN TO BE MAINTAINED/RELOCATED
 - SITE BOUNDARY LINE
 - TEMPORARY LAND ACQUISITION



- NOTES:**
- ALL SIGN LOCATIONS, SIGN FACE DETAILS (INCLUDING SIZES) AND ROAD MARKINGS ARE INDICATIVE ONLY. SIGNS AND ROAD MARKINGS SHOWN HERE ARE NOT EXHAUSTIVE, BUT ARE INTENDED TO HIGHLIGHT KEY AREAS.
 - ALL SIGNS, INCLUDING POSTS AND FOUNDATIONS, AND ROAD MARKINGS, WILL BE DESIGNED IN ACCORDANCE WITH THE TRAFFIC SIGNS MANUAL. CONSIDERATION IS GIVEN TO THE REDUCTION OF STREET FURNITURE "CLUTTER" BY LIMITING THE NUMBER OF SIGNS REQUIRED, WHILE STILL MAINTAINING THE REQUIREMENTS OF REGULATIONS.
 - TYPICAL DETAIL FOR BUS STOP ARRANGEMENTS PROVIDED IN BCID GUIDANCE BOOKLET.



Disclaimer

a. © National Transport Authority (NTA) 2022. This drawing is confidential and the copyright in it is owned by NTA. This drawing must not be either loaned, copied or otherwise reproduced in whole or in part or used for any purpose without the prior permission of NTA.

b. This drawing is to be used for the design element identified in the titlebox. Other information shown is to be considered indicative only. The drawing is to be read in conjunction with all other relevant design drawings.

c. O.S. data used for plans are printed under © Ordnance Survey Ireland Government of Ireland. All rights reserved. Licence Number 2022/OSI_NMA_180 National Transport Authority. All elevations are in metres and relate to OSI Geoid Model (OSGM15) Mean Head. All Co-ordinates are in Irish Transverse Mercator Grid (ITM) as defined by OSI active local GPS station.

d. Information concerning the position of apparatus shown on this drawing is based on drawings supplied by the utility owners and/or the utility works contractor, whilst every care has been taken in the preparation of this drawing, positions should be taken as approximate and are intended for general guidance only and no representation is made by the NTA as to the accuracy, completeness, sufficiency or otherwise of this drawing and the position of the apparatus. The information contained herein does not purport to be comprehensive or final as the apparatus is subject to being altered and/or superceded. Recipients should not rely on this information. Any liabilities are hereby expressly disclaimed.

e. The information contained herein has been provided by the NTA but does not purport to be comprehensive or final. Recipients should not rely on the information. Neither the NTA nor any of its directors, officers, employees, agents, stakeholders or advisers make any representation or warranty as to, or accept any liability or responsibility in relation to, the adequacy, accuracy, reasonableness or completeness of the information provided as part of this document or any matter on which the information is based (including but not limited to loss or damage arising as a result of reliance by recipients on the information or any part of it). Any liabilities are hereby expressly disclaimed.



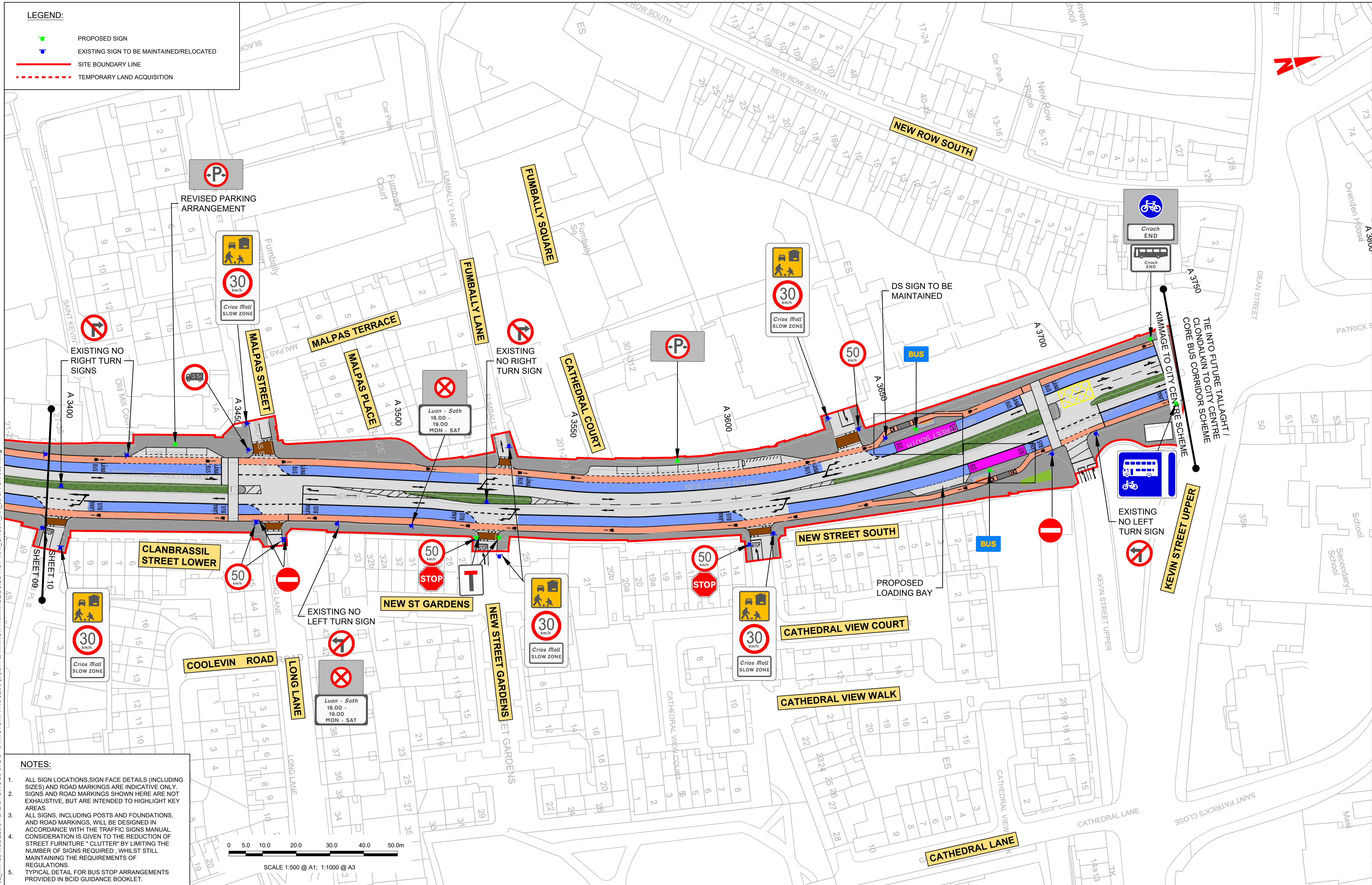
Rev	Date	Drn	Chk'd	App'd	Description
M01	FEB 2023	CG	SMG	SMG	ISSUED FOR PHASE 4: PLANNING

Client NTA Údarás Náisiúnta Iompair National Transport Authority		Engineering Designer PROD TYPSA		
Date FEB 2023	Scale 1:500 @ A1 1:1,000 @ A3	Drawn CG	Checked SMG	Approved SMG
Programme Code BCIDD	Originator Code ROT	QMS Code		

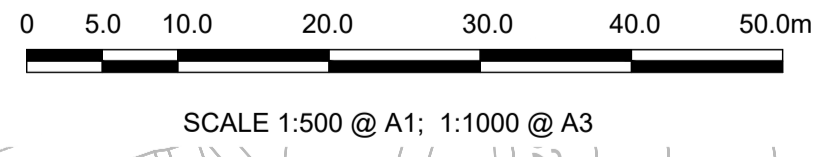
Programme Title BUSCONNECTS DUBLIN CORE BUS CORRIDORS INFRASTRUCTURE WORKS				
Drawing Title KIMMAGE TO CITY CENTRE CORE BUS CORRIDOR SCHEME TRAFFIC SIGNS & ROAD MARKINGS				
Drawing File Name BCIDD-ROT-TSM_GA-0011_XX_00-DR-CR-0009	Sheet Number 09 of 14	Status A	Rev M01	

DO NOT SCALE USE FIGURED DIMENSIONS ONLY

- LEGEND:**
- PROPOSED SIGN
 - EXISTING SIGN TO BE MAINTAINED/RELOCATED
 - SITE BOUNDARY LINE
 - TEMPORARY LAND ACQUISITION



- NOTES:**
- ALL SIGN LOCATIONS, SIGN FACE DETAILS (INCLUDING SIZES) AND ROAD MARKINGS ARE INDICATIVE ONLY. SIGNS AND ROAD MARKINGS SHOWN HERE ARE NOT EXHAUSTIVE, BUT ARE INTENDED TO HIGHLIGHT KEY AREAS.
 - ALL SIGNS, INCLUDING POSTS AND FOUNDATIONS, AND ROAD MARKINGS, WILL BE DESIGNED IN ACCORDANCE WITH THE TRAFFIC SIGNS MANUAL. CONSIDERATION IS GIVEN TO THE REDUCTION OF STREET FURNITURE "CLUTTER" BY LIMITING THE NUMBER OF SIGNS REQUIRED, WHILE STILL MAINTAINING THE REQUIREMENTS OF REGULATIONS.
 - TYPICAL DETAIL FOR BUS STOP ARRANGEMENTS PROVIDED IN BCID GUIDANCE BOOKLET.



Disclaimer

a. © National Transport Authority (NTA) 2022. This drawing is confidential and the copyright in it is owned by NTA. This drawing must not be either loaned, copied or otherwise reproduced in whole or in part or used for any purpose without the prior permission of NTA.

b. This drawing is to be used for the design element identified in the title block. Other information shown is to be considered indicative only. The drawing is to be read in conjunction with all other relevant design drawings.

c. D.S. data used for plans are printed under © Ordnance Survey Ireland Government of Ireland. All rights reserved. Licence Number 2022/OSI_NMA_180 National Transport Authority. All elevations are in metres and relate to OSI Geoid Model (OSGM15) Mean Head. All Co-ordinates are in Irish Transverse Mercator Grid (ITM) as defined by OSI active local GPS station.

d. Information concerning the position of apparatus shown on this drawing is based on drawings supplied by the utility owners and/or the utility works contractor, whilst every care has been taken in the preparation of this drawing, positions should be taken as approximate and are intended for general guidance only and no representation is made by the NTA as to the accuracy, completeness, sufficiency or otherwise of this drawing and the position of the apparatus. The information contained herein does not purport to be comprehensive or final as the apparatus is subject to being altered and/or superseded. Recipients should not rely on this information. Any liabilities are hereby expressly disclaimed.

e. The information contained herein has been provided by the NTA but does not purport to be comprehensive or final. Recipients should not rely on the information. Neither the NTA nor any of its directors, officers, employees, agents, stakeholders or advisers make any representation or warranty as to, or accept any liability or responsibility in relation to, the adequacy, accuracy, reasonableness or completeness of the information provided as part of this document or any matter on which the information is based (including but not limited to loss or damage arising as a result of reliance by recipients on the information or any part of it). Any liabilities are hereby expressly disclaimed.







Rev	Date	Drn	Chk'd	App'd	Description
M01	FEB 2023	CG	SMG	SMG	ISSUED FOR PHASE 4: PLANNING

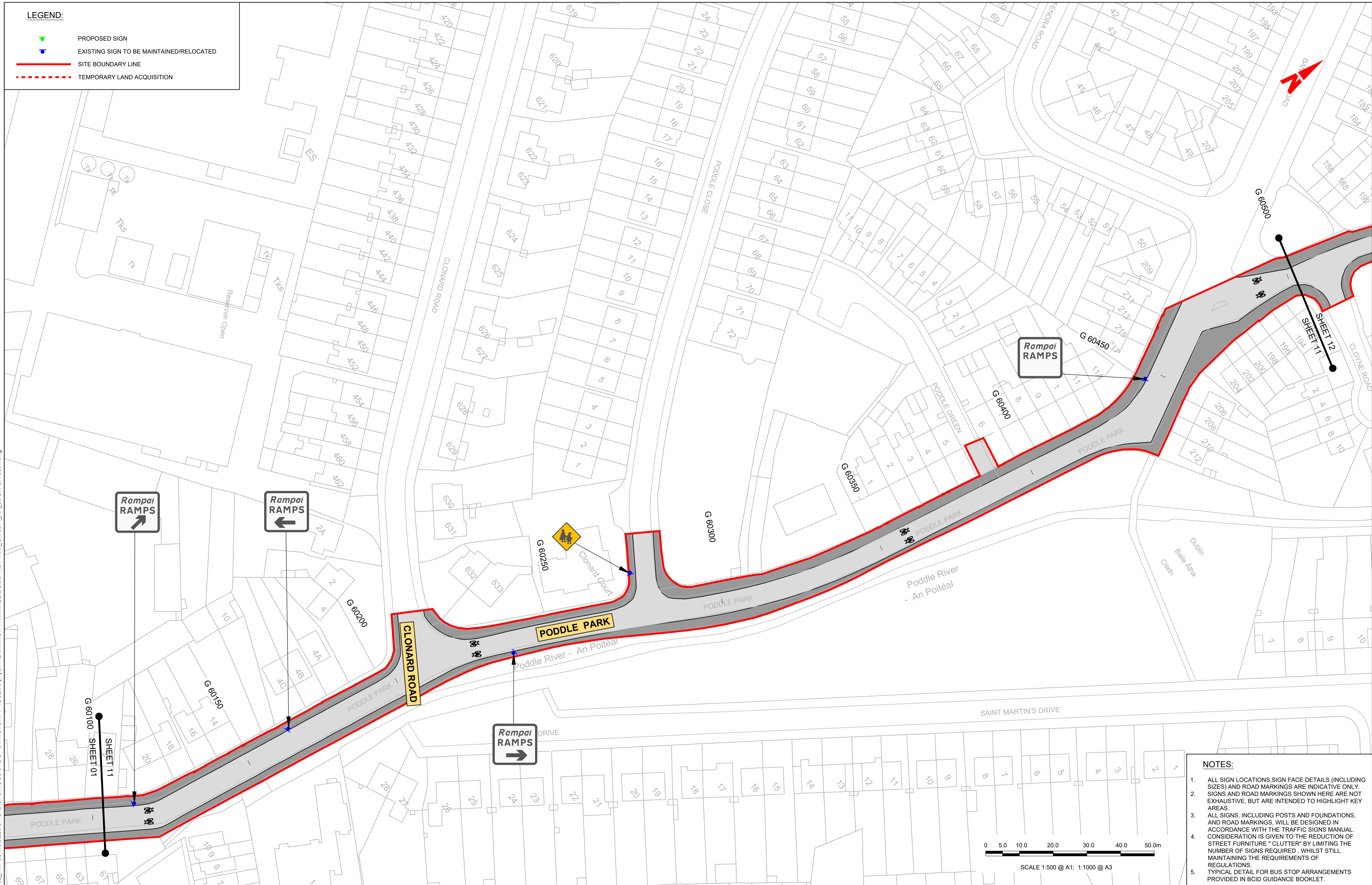
Client Údarás Náisiúnta Iompair National Transport Authority		Engineering Designer FROD TYPSA		
Date	Scale	Drawn	Checked	Approved
FEB 2023	1:500 @ A1 1:1,000 @ A3	CG	SMG	SMG
Programme Code	Originator Code	QMS Code		
BCIDD	ROT			

Programme Title BUSCONNECTS DUBLIN CORE BUS CORRIDORS INFRASTRUCTURE WORKS			
Drawing Title KIMMAGE TO CITY CENTRE CORE BUS CORRIDOR SCHEME TRAFFIC SIGNS & ROAD MARKINGS			
Drawing File Name	Sheet Number	Status	Rev
BCIDD-ROT-TSM_GA-0011_XX_00-DR-CR-0010	10 of 14	A	M01

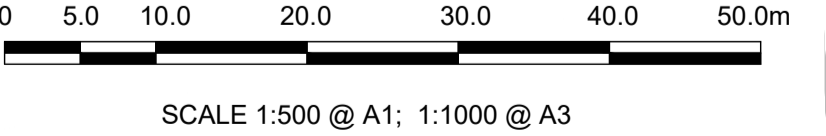
DO NOT SCALE USE FIGURED DIMENSIONS ONLY

\\nodubp1\U201919\17117-02_WIPO08 MODELS\01 CAD\01 PLANNING\11 KIMMAGE\BCIDD-ROT-TSM_GA-0011_XX_00-DR-CR-0010.dwg

- LEGEND:**
-  PROPOSED SIGN
 -  EXISTING SIGN TO BE MAINTAINED/RELOCATED
 -  SITE BOUNDARY LINE
 -  TEMPORARY LAND ACQUISITION



- NOTES:**
- ALL SIGN LOCATIONS, SIGN FACE DETAILS (INCLUDING SIZES) AND ROAD MARKINGS ARE INDICATIVE ONLY. SIGNS AND ROAD MARKINGS SHOWN HERE ARE NOT EXHAUSTIVE, BUT ARE INTENDED TO HIGHLIGHT KEY AREAS.
 - ALL SIGNS, INCLUDING POSTS AND FOUNDATIONS, AND ROAD MARKINGS, WILL BE DESIGNED IN ACCORDANCE WITH THE TRAFFIC SIGNS MANUAL. CONSIDERATION IS GIVEN TO THE REDUCTION OF STREET FURNITURE "CLUTTER" BY LIMITING THE NUMBER OF SIGNS REQUIRED, WHILE STILL MAINTAINING THE REQUIREMENTS OF REGULATIONS.
 - TYPICAL DETAIL FOR BUS STOP ARRANGEMENTS PROVIDED IN BCID GUIDANCE BOOKLET.



Disclaimer

a. © National Transport Authority (NTA) 2022. This drawing is confidential and the copyright in it is owned by NTA. This drawing must not be either loaned, copied or otherwise reproduced in whole or in part or used for any purpose without the prior permission of NTA.

b. This drawing is to be used for the design element identified in the titlebox. Other information shown is to be considered indicative only. The drawing is to be read in conjunction with all other relevant design drawings.



c. O.S. data used for plans are printed under © Ordnance Survey Ireland Government of Ireland. All rights reserved. Licence Number 2022/OSI_NMA_180 National Transport Authority. All elevations are in metres and relate to OSI Geoid Model (OSGM15) Mean Head. All Co-ordinates are in Irish Transverse Mercator Grid (ITM) as defined by OSI active local GPS station.

d. Information concerning the position of apparatus shown on this drawing is based on drawings supplied by the utility owners and/or the utility works contractor, whilst every care has been taken in the preparation of this drawing, positions should be as to, or accept any liability or responsibility in relation to the adequacy, accuracy, reasonableness or completeness of the information provided as part of this document or any matter on which the information is based (including but not limited to loss or damage arising as a result of reliance by recipients on the information or any part of it). Any liabilities are hereby expressly disclaimed.

e. The information contained herein has been provided by the NTA but does not purport to be comprehensive or final. Recipients should not rely on the information. Neither the NTA nor any of its directors, officers, employees, agents, stakeholders or advisers make any representation or warranty as to, or accept any liability or responsibility in relation to the adequacy, accuracy, reasonableness or completeness of the information provided as part of this document or any matter on which the information is based (including but not limited to loss or damage arising as a result of reliance by recipients on the information or any part of it). Any liabilities are hereby expressly disclaimed.







Rev	Date	Drn	Chk'd	App'd	Description
M01	FEB 2023	CG	SMG	SMG	ISSUED FOR PHASE 4: PLANNING

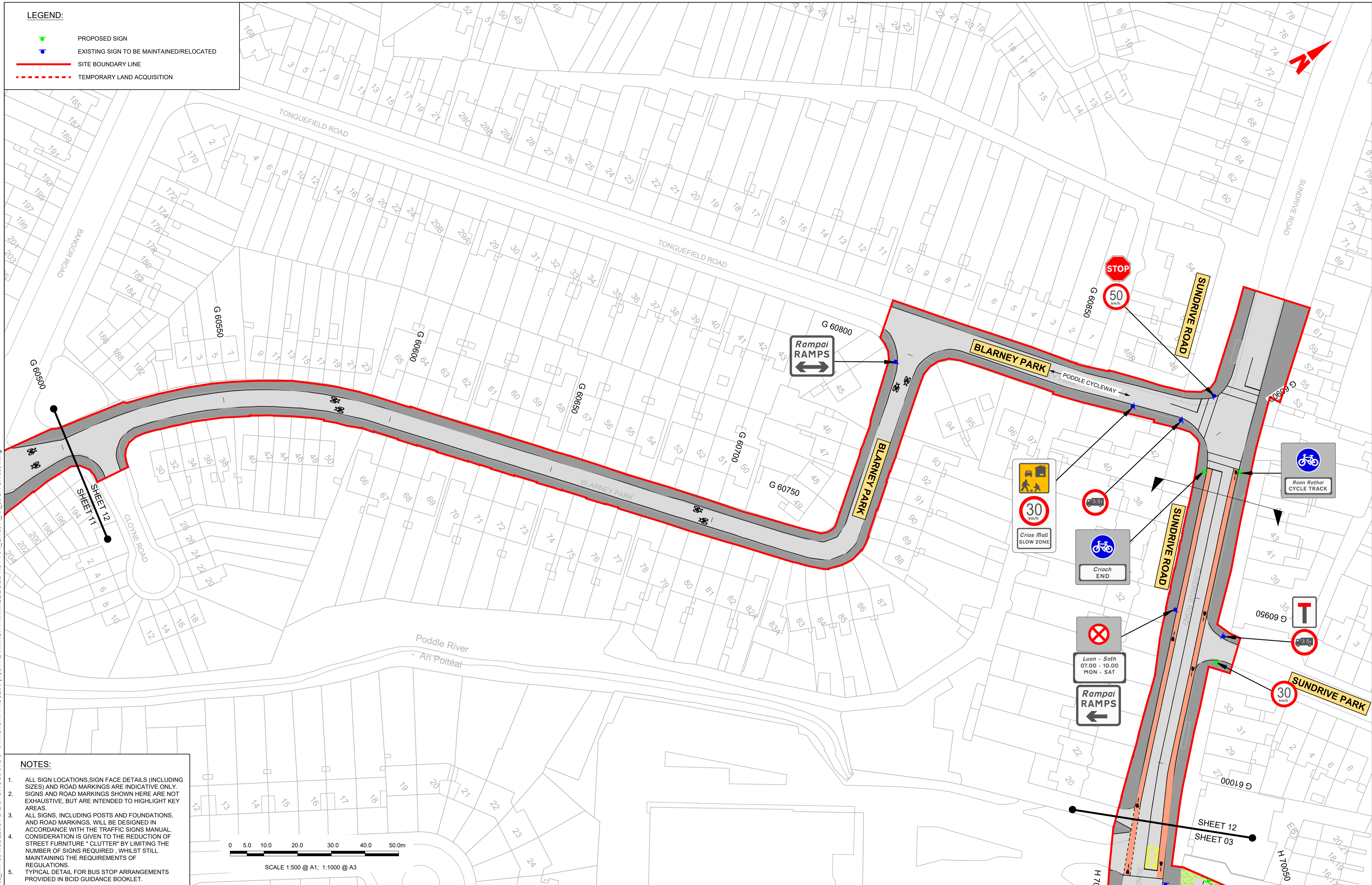
 Údarás Náisiúnta Iompair National Transport Authority		Engineering Designer  I-Rod TYPSA		
Date	Scale	Drawn	Checked	Approved
FEB 2023	1:500 @ A1 1:1,000 @ A3	CG	SMG	SMG
Programme Code	Originator Code	QMS Code		
BCIDD	ROT			

Programme Title BUSCONNECTS DUBLIN CORE BUS CORRIDORS INFRASTRUCTURE WORKS			
Drawing Title KIMMAGE TO CITY CENTRE CORE BUS CORRIDOR SCHEME TRAFFIC SIGNS & ROAD MARKINGS			
Drawing File Name	Sheet Number	Status	Rev
BCIDD-ROT-TSM_GA-0011_XX_00-DR-CR-0011	11 of 14	A	M01

DO NOT SCALE USE FIGURED DIMENSIONS ONLY

\\wddubhp1\j2019\1911719117-02_WIP\08 MODELS\01_CAD\01 PLANNING\11_KIMMAGE\BCIDD-ROT-TSM_GA-0011_XX_00-DR-CR-0001.dwg

- LEGEND:**
-  PROPOSED SIGN
 -  EXISTING SIGN TO BE MAINTAINED/RELOCATED
 -  SITE BOUNDARY LINE
 -  TEMPORARY LAND ACQUISITION



- NOTES:**
- ALL SIGN LOCATIONS, SIGN FACE DETAILS (INCLUDING SIZES) AND ROAD MARKINGS ARE INDICATIVE ONLY. SIGNS AND ROAD MARKINGS SHOWN HERE ARE NOT EXHAUSTIVE, BUT ARE INTENDED TO HIGHLIGHT KEY AREAS.
 - ALL SIGNS, INCLUDING POSTS AND FOUNDATIONS, AND ROAD MARKINGS, WILL BE DESIGNED IN ACCORDANCE WITH THE TRAFFIC SIGNS MANUAL. CONSIDERATION IS GIVEN TO THE REDUCTION OF STREET FURNITURE "CLUTTER" BY LIMITING THE NUMBER OF SIGNS REQUIRED, WHILE STILL MAINTAINING THE REQUIREMENTS OF REGULATIONS.
 - TYPICAL DETAIL FOR BUS STOP ARRANGEMENTS PROVIDED IN BCID GUIDANCE BOOKLET.

\\wddubhp1\j2019\1911710117-02_WIP\08 MODELS\01 CAD\01 DWG\03 STG 3 - STATUTORY PROCESS (M)\01 PLANNING\11 KIMMAGE\BCIDD-ROT-TSM_GA-0011_XX_00-DR-CR-0001.dwg

Disclaimer

a. © National Transport Authority (NTA) 2022. This drawing is confidential and the copyright in it is owned by NTA. This drawing must not be either loaned, copied or otherwise reproduced in whole or in part or used for any purpose without the prior permission of NTA.

b. This drawing is to be used for the design element identified in the titlebox. Other information shown is to be considered indicative only. The drawing is to be read in conjunction with all other relevant design drawings.

c. O.S. data used for plans are printed under © Ordnance Survey Ireland Government of Ireland. All rights reserved. Licence Number 2022/OSI_NMA_180 National Transport Authority. All elevations are in metres and relate to OSI Geoid Model (OSGM15) Mean Head. All Co-ordinates are in Irish Transverse Mercator Grid (ITM) as defined by OSI active local GPS station.

d. Information concerning the position of apparatus shown on this drawing is based on drawings supplied by the utility owners and/or the utility works contractor, whilst every care has been taken in the preparation of this drawing, positions should be taken as approximate and are intended for general guidance only and no representation is made by the NTA as to the accuracy, completeness, sufficiency or otherwise of this information or any part of it. Any liabilities are hereby expressly disclaimed.

e. The information contained herein has been provided by the NTA but does not purport to be comprehensive or final. Recipients should not rely on the information. Neither the NTA nor any of its directors, officers, employees, agents, stakeholders or advisers make any representation or warranty as to, or accept any liability or responsibility in relation to, the adequacy, accuracy, reasonableness or completeness of the information provided as part of this document or any matter on which the information is based (including but not limited to loss or damage arising as a result of reliance by recipients on the information or any part of it). Any liabilities are hereby expressly disclaimed.



Project Ireland 2040
Building Ireland's Future

Rev	Date	Drn	Chk'd	App'd	Description
M01	FEB 2023	CG	SMG	SMG	ISSUED FOR PHASE 4: PLANNING

Client: **NTA**
Udarás Náisiúnta Iompair
National Transport Authority

Engineering Designer: **CIROD**
TYPSA

Date: FEB 2023
Scale: 1:500 @ A1, 1:1,000 @ A3





Programme Code: BCIDD
Originator Code: ROT

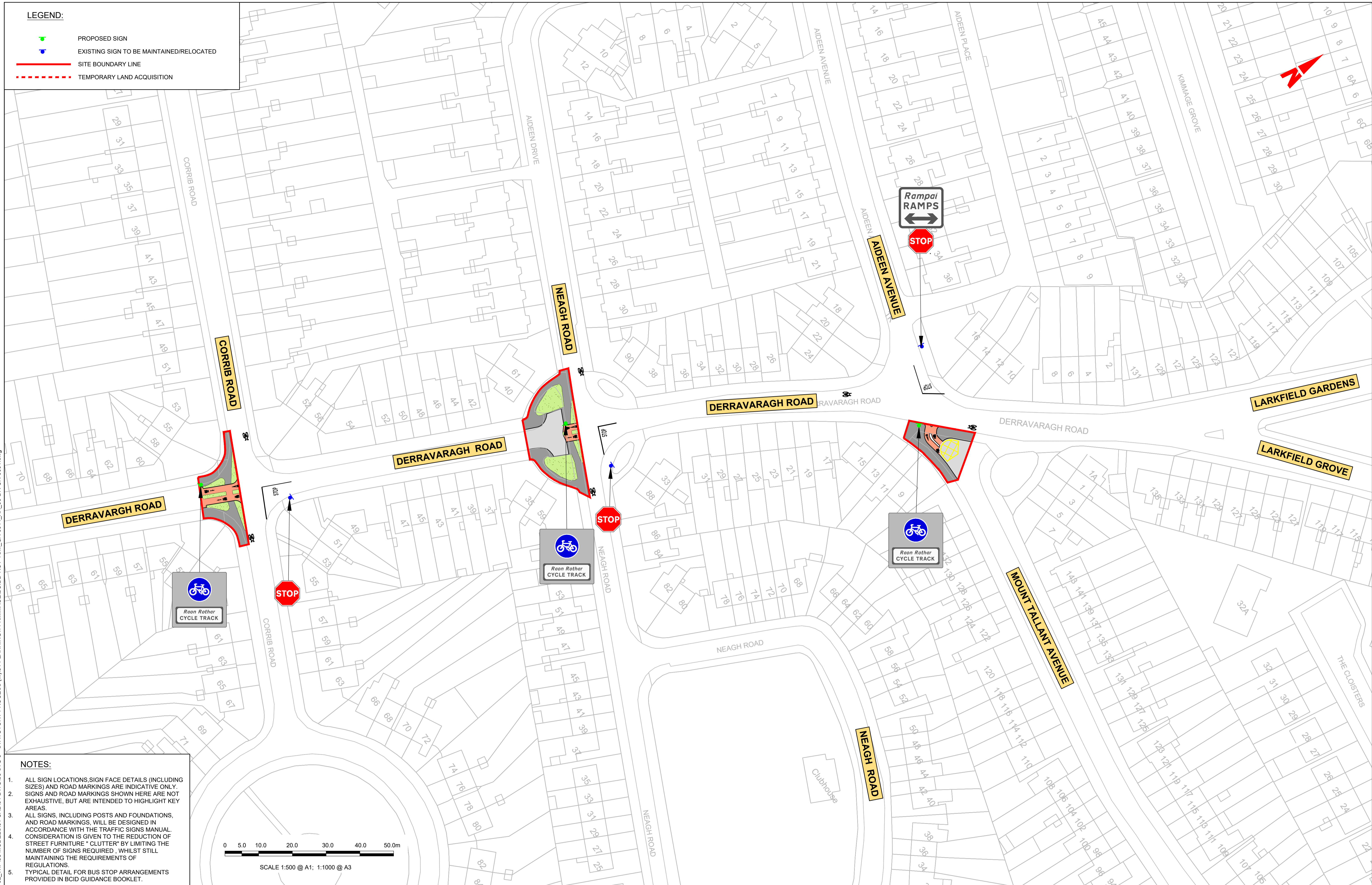
Drawn: CG
Checked: SMG
Approved: SMG

Programme Title: BUSCONNECTS DUBLIN CORE BUS CORRIDORS INFRASTRUCTURE WORKS			
Drawing Title: KIMMAGE TO CITY CENTRE CORE BUS CORRIDOR SCHEME TRAFFIC SIGNS & ROAD MARKINGS			
Drawing File Name: BCIDD-ROT-TSM_GA-0011_XX_00-DR-CR-0012	Sheet Number: 12 of 14	Status: A	Rev: M01

DO NOT SCALE USE FIGURED DIMENSIONS ONLY

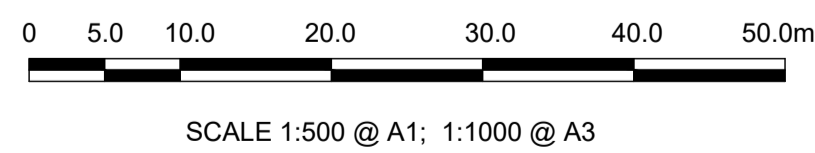
LEGEND:

-  PROPOSED SIGN
-  EXISTING SIGN TO BE MAINTAINED/RELOCATED
-  SITE BOUNDARY LINE
-  TEMPORARY LAND ACQUISITION



NOTES:

1. ALL SIGN LOCATIONS, SIGN FACE DETAILS (INCLUDING SIZES) AND ROAD MARKINGS ARE INDICATIVE ONLY. SIGNS AND ROAD MARKINGS SHOWN HERE ARE NOT EXHAUSTIVE, BUT ARE INTENDED TO HIGHLIGHT KEY AREAS.
2. ALL SIGNS, INCLUDING POSTS AND FOUNDATIONS, AND ROAD MARKINGS, WILL BE DESIGNED IN ACCORDANCE WITH THE TRAFFIC SIGNS MANUAL. CONSIDERATION IS GIVEN TO THE REDUCTION OF STREET FURNITURE "CLUTTER" BY LIMITING THE NUMBER OF SIGNS REQUIRED, WHILST STILL MAINTAINING THE REQUIREMENTS OF REGULATIONS.
3. TYPICAL DETAIL FOR BUS STOP ARRANGEMENTS PROVIDED IN BCID GUIDANCE BOOKLET.



Disclaimer

a. © National Transport Authority (NTA) 2022. This drawing is confidential and the copyright in it is owned by NTA. This drawing must not be either loaned, copied or otherwise reproduced in whole or in part or used for any purpose without the prior permission of NTA.

b. This drawing is to be used for the design element identified in the title block. Other information shown is to be considered indicative only. The drawing is to be read in conjunction with all other relevant design drawings.

c. O.S. data used for plans are printed under © Ordnance Survey Ireland Government of Ireland. All rights reserved. Licence Number 2022/OSI_NMA_180 National Transport Authority. All elevations are in metres and relate to OSI Geoid Model (OSGM15) Mean Head. All Co-ordinates are in Irish Transverse Mercator Grid (ITM) as defined by OSI active local GPS station.


d. Information concerning the position of apparatus shown on this drawing is based on drawings supplied by the utility owners and/or the utility works contractor, whilst every care has been taken in the preparation of this drawing, positions should be taken as approximate and are intended for general guidance only and no representation is made by the NTA as to the accuracy, completeness, sufficiency or otherwise of this drawing and the position of the apparatus. The information contained herein does not purport to be comprehensive or final as the apparatus is subject to being altered and/or superceded. Recipients should not rely on this information. Any liabilities are hereby expressly disclaimed.

e. The information contained herein has been provided by the NTA but does not purport to be comprehensive or final. Recipients should not rely on the information. Neither the NTA nor any of its directors, officers, employees, agents, stakeholders or advisers make any representation or warranty as to, or accept any liability or responsibility in relation to, the adequacy, accuracy, reasonableness or completeness of the information provided as part of this document or any matter on which the information is based (including but not limited to loss or damage arising as a result of reliance by recipients on the information or any part of it). Any liabilities are hereby expressly disclaimed.



Rev	Date	Drn	Chk'd	App'd	Description
M01	FEB 2023	CG	SMG	SMG	ISSUED FOR PHASE 4: PLANNING

Client




NTA
Údarás Náisiúnta Iompair
National Transport Authority

Date: FEB 2023
Scale: 1:500 @ A1, 1:1,000 @ A3

Programme Code: BCIDD
Originator Code: ROT

Engineering Designer



I-ROD
TYPSA

Drawn: CG
Checked: SMG
Approved: SMG



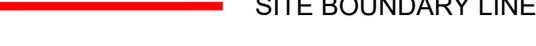

QMS Code

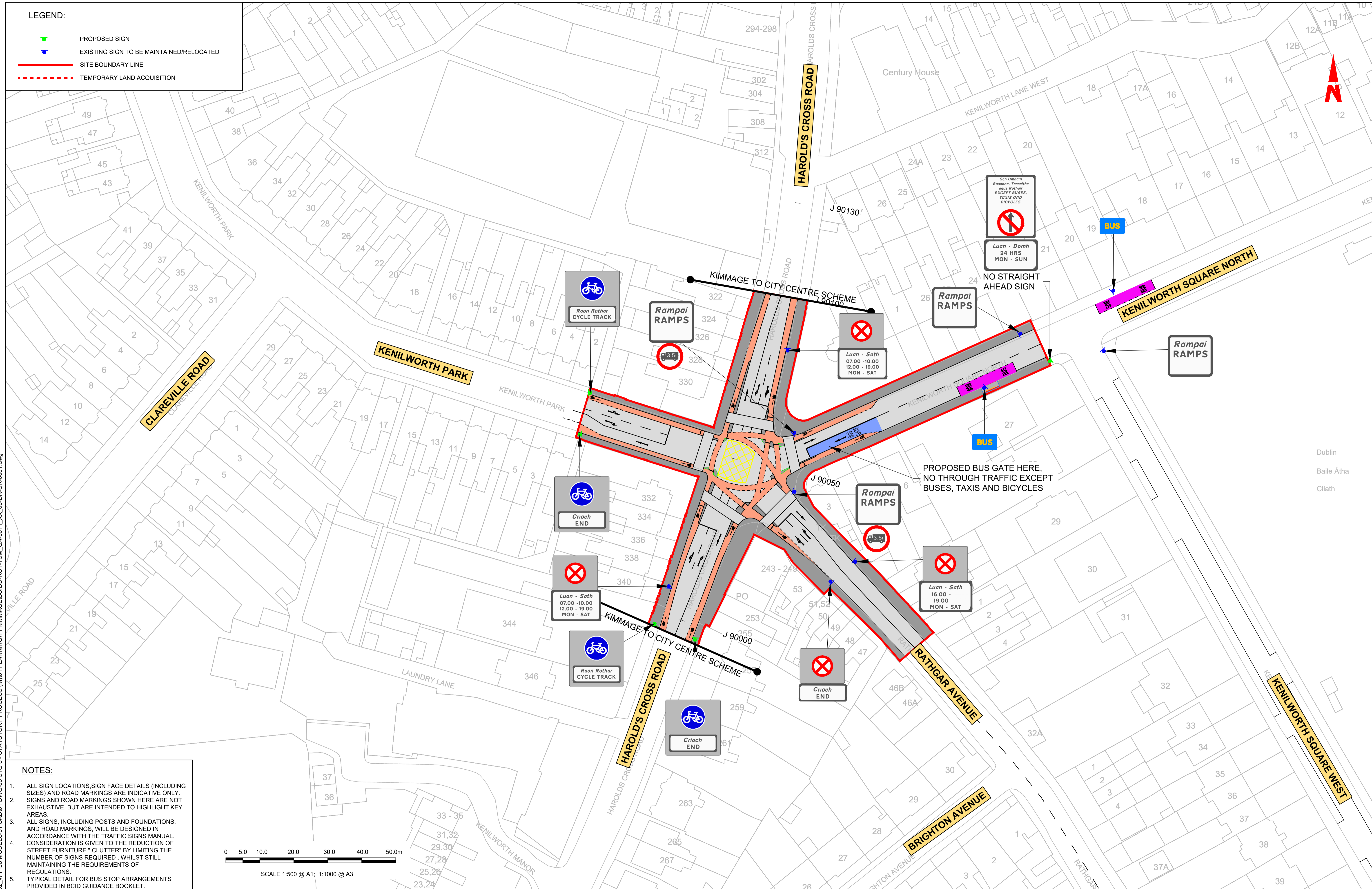
Programme Title: **BUSCONNECTS DUBLIN**
CORE BUS CORRIDORS INFRASTRUCTURE WORKS

Drawing Title: KIMMAGE TO CITY CENTRE CORE BUS CORRIDOR SCHEME
TRAFFIC SIGNS & ROAD MARKINGS

Drawing File Name: BCIDD-ROT-TSM_GA-0011_XX_00-DR-CR-0013
Sheet Number: 13 of 14
Status: A
Rev: M01

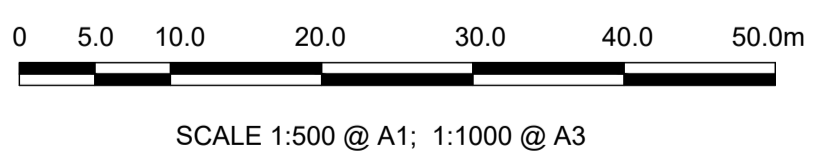
\\wddubp1\j\2019\1917\1917-02_WIP\08 MODELS\01 CAD\01 PLANNING\11 KIMMAGE\BCIDD-ROT-TSM_GA-0011_XX_00-DR-CR-0011.dwg

- LEGEND:**
-  PROPOSED SIGN
 -  EXISTING SIGN TO BE MAINTAINED/RELOCATED
 -  SITE BOUNDARY LINE
 -  TEMPORARY LAND ACQUISITION



Dublin
Baile Átha
Cliath

- NOTES:**
- ALL SIGN LOCATIONS, SIGN FACE DETAILS (INCLUDING SIZES) AND ROAD MARKINGS ARE INDICATIVE ONLY. SIGNS AND ROAD MARKINGS SHOWN HERE ARE NOT EXHAUSTIVE, BUT ARE INTENDED TO HIGHLIGHT KEY AREAS.
 - ALL SIGNS, INCLUDING POSTS AND FOUNDATIONS, AND ROAD MARKINGS, WILL BE DESIGNED IN ACCORDANCE WITH THE TRAFFIC SIGNS MANUAL. CONSIDERATION IS GIVEN TO THE REDUCTION OF STREET FURNITURE "CLUTTER" BY LIMITING THE NUMBER OF SIGNS REQUIRED, WHILE STILL MAINTAINING THE REQUIREMENTS OF REGULATIONS.
 - TYPICAL DETAIL FOR BUS STOP ARRANGEMENTS PROVIDED IN BCID GUIDANCE BOOKLET.



Disclaimer

a. © National Transport Authority (NTA) 2022. This drawing is confidential and the copyright in it is owned by NTA. This drawing must not be either loaned, copied or otherwise reproduced in whole or in part or used for any purpose without the prior permission of NTA.

b. This drawing is to be used for the design element identified in the titleblock. Other information shown is to be considered indicative only. The drawing is to be read in conjunction with all other relevant design drawings.

c. O.S. data used for plans are printed under © Ordnance Survey Ireland Government of Ireland. All rights reserved. Licence Number 2022/OSI_NMA_180 National Transport Authority. All elevations are in metres and relate to OSI Geoid Model (OSGM15) Mean Head. All Co-ordinates are in Irish Transverse Mercator Grid (ITM) as defined by OSI active local GPS station.

d. Information concerning the position of apparatus shown on this drawing is based on drawings supplied by the utility owners and/or the utility works contractor, whilst every care has been taken in the preparation of this drawing, positions should be taken as approximate and are intended for general guidance only and no representation is made by the NTA as to the accuracy, completeness, sufficiency or otherwise of this drawing and the position of the apparatus. The information contained herein does not purport to be comprehensive or final as the apparatus is subject to being altered and/or superseded. Recipients should not rely on this information. Any liabilities are hereby expressly disclaimed.

e. The information contained herein has been provided by the NTA but does not purport to be comprehensive or final. Recipients should not rely on the information. Neither the NTA nor any of its directors, officers, employees, agents, stakeholders or advisers make any representation or warranty as to, or accept any liability or responsibility in relation to, the adequacy, accuracy, reasonableness or completeness of the information provided as part of this document or any matter on which the information is based (including but not limited to loss or damage arising as a result of reliance by recipients on the information or any part of it). Any liabilities are hereby expressly disclaimed.



Rev	Date	Drm	Chk'd	App'd	Description
M01	FEB 2023	CG	SMG	SMG	ISSUED FOR PHASE 4: PLANNING

Client: **NTA**
Udarás Náisiúnta Iompair
National Transport Authority

Engineering Designer: **CIROD**
TYPSA

Date: FEB 2023
Scale: 1:500 @ A1
1:1,000 @ A3

Programme Code: BCIDD
Originator Code: ROT

Drawn: CG
Checked: SMG
Approved: SMG

Programme Title: BUSCONNECTS DUBLIN CORE BUS CORRIDORS INFRASTRUCTURE WORKS			
Drawing Title: KIMMAGE TO CITY CENTRE CORE BUS CORRIDOR SCHEME TRAFFIC SIGNS & ROAD MARKINGS			
Drawing File Name: BCIDD-ROT-TSM_GA-0011_XX_00-DR-CR-0014	Sheet Number: 14 of 14	Status: A	Rev: M01

DO NOT SCALE USE FIGURED DIMENSIONS ONLY

\\wddubp1u201919171717-02_WIP08 MODELS\01 CAD\01 DWG\03 STG 3 - STATUTORY PROCESS (M)\01 PLANNING\11 KIMMAGE\BCIDD-ROT-TSM_GA-0011_XX_00-DR-CR-0001.dwg